

Map Key	Number of Records	Direction	Distance (mi/ft)	Elev/Diff (ft)	Site	DB
RAT Level:	1				SH Start Date:	
RAT DEF OU:	00				SH Complete Date:	
RFBS Code:	P				SH Lead:	
SPA Code:	13					
RAT Def:		The process of collecting site data and samples to characterize the severity of the hazard for the hazard ranking score and/or enforcement support.				
Site Desc:						
Site Alias:						

CERCLIS Assess History

OU ID:	00				RALT Short Name:	
Act Code ID:					Act Start Date:	
RAT Code:					Act Complete Date:	
RAT Short Name:					AGT Order No.:	0
RAT Name:					SH OU:	
RAT Hist. Only Flag:					SH Code:	
RAT NSI Indicator:					SH Seq:	
RAT Level:					SH Start Date:	
RAT DEF OU:					SH Complete Date:	
RFBS Code:					SH Lead:	
SPA Code:						
RAT Def:						
Site Desc:		Site was reassessed and found not to be regulated under RCRA. See Site Assessment Decision screen for justification of the NFRAP decision				
Site Alias:		. RELIANCE UNIVERSAL INC.,BRYAN,GA,;				

CERCLIS Assess History

OU ID:	00				RALT Short Name:	EPA Fund
Act Code ID:	001				Act Start Date:	
RAT Code:	00				Act Complete Date:	4/6/2001 00:00:00
RAT Short Name:	SITE REASS				AGT Order No.:	162
RAT Name:	SITE REASSESSMENT				SH OU:	
RAT Hist. Only Flag:					SH Code:	
RAT NSI Indicator:	B				SH Seq:	
RAT Level:	1				SH Start Date:	
RAT DEF OU:	00				SH Complete Date:	
RFBS Code:					SH Lead:	
SPA Code:	13					
RAT Def:		Superfund is expending extramural resources to determine/update the status of site assessment activities at a site or site conditions have changed and the Region needs to update and possibly reassess a previously made decision.				
Site Desc:						
Site Alias:						

5	2 of 27	W	0.14 / 731.13	24.13 / 6	RELIANCE UNIVERSAL INC INTERSTATE 95 & US 17 SOUTH RICHMOND HILL GA 31324	RCRA NON GEN
EPA Handler ID:	GAD000608323					
Gen Status Universe:	No Report					
Contact Name:	JEFF HEGE					
Contact Address:	PO BOX 580 , , RICHMOND HILL , GA, 31324 , US					
Contact Phone No and Ext:	912-756-3341					
Contact Email:						
Contact Country:	US					
County Name:	BRYAN					
EPA Region:	04					
Land Type:						
Receive Date:	19800804					
Location Latitude:						
Location Longitude:						

Map Key	Number of Records	Direction	Distance (mi/ft)	Elev/Diff (ft)	Site	DB
---------	-------------------	-----------	------------------	----------------	------	----

Violation/Evaluation Summary

Note: NO RECORDS: As of Jan 2022, there are no Compliance Monitoring and Enforcement (violation) records associated with this facility (EPA ID).

Handler Summary

Importer Activity: No
Mixed Waste Generator: No
Transporter Activity: No
Transfer Facility: No
Onsite Burner Exemption: No
Furnace Exemption: No
Underground Injection Activity: No
Commercial TSD: No
Used Oil Transporter: No
Used Oil Transfer Facility: No
Used Oil Processor: No
Used Oil Refiner: No
Used Oil Burner: No
Used Oil Market Burner: No
Used Oil Spec Marketer: No

Hazardous Waste Handler Details

Sequence No: 1
Receive Date: 19800804
Handler Name: RELIANCE UNIVERSAL INC
Source Type: Notification
Federal Waste Generator Code: N
Generator Code Description: Not a Generator, Verified

Waste Code Details

Hazardous Waste Code: D000
Waste Code Description: DESCRIPTION

Hazardous Waste Code: D001
Waste Code Description: IGNITABLE WASTE

Hazardous Waste Code: K079
Waste Code Description: DESCRIPTION

Hazardous Waste Code: K081
Waste Code Description: DESCRIPTION

Hazardous Waste Code: K082
Waste Code Description: DESCRIPTION

Hazardous Waste Code: P100
Waste Code Description: DESCRIPTION

Hazardous Waste Code: U154
Waste Code Description: METHANOL (I) (OR) METHYL ALCOHOL (I)

Owner/Operator Details

Owner/Operator Ind: Current Operator
Type: Private
Name: OPERNAME
Date Became Current:
Date Ended Current:
Phone: 404-555-1212

Street No:
Street 1: OPERSTREET
Street 2:
City: OPERCITY
State: WY
Country:

Map Key	Number of Records	Direction	Distance (mi/ft)	Elev/Diff (ft)	Site	DB
---------	-------------------	-----------	------------------	----------------	------	----

Source Type:	Notification			Zip Code:	99999	
Owner/Operator Ind:	Current Owner			Street No:		
Type:	Private			Street 1:	OWNERSTREET	
Name:	OWNERNAME			Street 2:		
Date Became Current:				City:	RICHMOND HILL	
Date Ended Current:				State:	GA	
Phone:	404-555-1212			Country:		
Source Type:	Notification			Zip Code:	99999	

5	3 of 27	W	0.14 / 731.13	24.13 / 6	BP OIL SITE #24079 I-95 & US 17 RICHMOND HILL GA 31324	RCRA NON GEN
-------------------	---------	---	---------------	-----------	--	-----------------

EPA Handler ID: GAD984298737
Gen Status Universe: No Report
Contact Name: FRANK BARCO
Contact Address: PO BOX 2179 , , MT PLEASANT , SC, 29465-2179 , US
Contact Phone No and Ext: 803-849-2190
Contact Email:
Contact Country: US
County Name: BRYAN
EPA Region: 04
Land Type: Private
Receive Date: 20070820
Location Latitude:
Location Longitude:

Violation/Evaluation Summary

Note: NO RECORDS: As of Jan 2022, there are no Compliance Monitoring and Enforcement (violation) records associated with this facility (EPA ID).

Handler Summary

Importer Activity: No
Mixed Waste Generator: No
Transporter Activity: No
Transfer Facility: No
Onsite Burner Exemption: No
Furnace Exemption: No
Underground Injection Activity: No
Commercial TSD: No
Used Oil Transporter: No
Used Oil Transfer Facility: No
Used Oil Processor: No
Used Oil Refiner: No
Used Oil Burner: No
Used Oil Market Burner: No
Used Oil Spec Marketer: No

Hazardous Waste Handler Details

Sequence No: 1
Receive Date: 19910802
Handler Name: BP OIL SITE #24079
Source Type: Notification
Federal Waste Generator Code: 3
Generator Code Description: Very Small Quantity Generator

Waste Code Details

Hazardous Waste Code: D001

Map Key	Number of Records	Direction	Distance (mi/ft)	Elev/Diff (ft)	Site	DB
---------	-------------------	-----------	------------------	----------------	------	----

Waste Code Description: IGNITABLE WASTE

Hazardous Waste Code: D018
Waste Code Description: BENZENE

Hazardous Waste Handler Details

Sequence No: 2
Receive Date: 20070820
Handler Name: BP OIL SITE #24079
Source Type: Notification
Federal Waste Generator Code: N
Generator Code Description: Not a Generator, Verified

Owner/Operator Details

Owner/Operator Ind:	Current Owner	Street No:	
Type:	Private	Street 1:	200 PUBLIC SQ #5
Name:	BP OIL COMPANY OP	Street 2:	
Date Became Current:		City:	CLEVELAND
Date Ended Current:		State:	OH
Phone:	216-586-5398	Country:	
Source Type:	Notification	Zip Code:	44144-2179

Historical Handler Details

Receive Dt: 19910802
Generator Code Description: Very Small Quantity Generator
Handler Name: BP OIL SITE #24079

5	4 of 27	W	0.14 / 731.13	24.13 / 6	KOA SAVANNAH SOUTH 05 I-95 & US HWY 17 RICHMOND HILL GA 31403	RCRA NON GEN
-------------------	---------	---	---------------	-----------	---	-----------------

EPA Handler ID: GAD984299123
Gen Status Universe: No Report
Contact Name: F M PAWLOSKI
Contact Address: I-95 & US HWY 17 , , RICHMOND HILL , GA, 31403 , US
Contact Phone No and Ext: 912-756-5423
Contact Email:
Contact Country: US
County Name: BRYAN
EPA Region: 04
Land Type: Private
Receive Date: 20030826
Location Latitude:
Location Longitude:

Violation/Evaluation Summary

Note: NO RECORDS: As of Jan 2022, there are no Compliance Monitoring and Enforcement (violation) records associated with this facility (EPA ID).

Handler Summary

Importer Activity: No
Mixed Waste Generator: No
Transporter Activity: No
Transfer Facility: No
Onsite Burner Exemption: No
Furnace Exemption: No
Underground Injection Activity: No

Map Key	Number of Records	Direction	Distance (mi/ft)	Elev/Diff (ft)	Site	DB
Commercial TSD:		No				
Used Oil Transporter:		No				
Used Oil Transfer Facility:		No				
Used Oil Processor:		No				
Used Oil Refiner:		No				
Used Oil Burner:		No				
Used Oil Market Burner:		No				
Used Oil Spec Marketer:		No				

Hazardous Waste Handler Details

Sequence No: 1
Receive Date: 19910710
Handler Name: KOA SAVANNAH SOUTH 05
Source Type: Notification
Federal Waste Generator Code: 2
Generator Code Description: Small Quantity Generator

Waste Code Details

Hazardous Waste Code: D001
Waste Code Description: IGNITABLE WASTE

Hazardous Waste Code: U019
Waste Code Description: BENZENE (I,T)

Hazardous Waste Code: U165
Waste Code Description: NAPHTHALENE

Hazardous Waste Code: U220
Waste Code Description: BENZENE, METHYL- (OR) TOLUENE

Hazardous Waste Code: U239
Waste Code Description: BENZENE, DIMETHYL- (I,T) (OR) XYLENE (I)

Hazardous Waste Handler Details

Sequence No: 2
Receive Date: 20030826
Handler Name: KOA SAVANNAH SOUTH 05
Source Type: Notification
Federal Waste Generator Code: N
Generator Code Description: Not a Generator, Verified

Owner/Operator Details

Owner/Operator Ind: Current Operator Type: Private Name: UNKNOWN Date Became Current: 19000101 Date Ended Current: Phone: Source Type: Notification	Street No: Street 1: Street 2: City: State: Country: Zip Code:
Owner/Operator Ind: Current Owner Type: Private Name: JM & JF SOMMERS TRUSTS Date Became Current: Date Ended Current: Phone: 912-355-0061 Source Type: Notification	Street No: Street 1: PO BOX 23769 Street 2: City: SAVANNAH State: GA Country: Zip Code: 31403-3769

Historical Handler Details

Map Key	Number of Records	Direction	Distance (mi/ft)	Elev/Diff (ft)	Site	DB
Receive Dt: Generator Code Description: Handler Name:		19910710 Small Quantity Generator KOA SAVANNAH SOUTH 05				

5	5 of 27	W	0.14 / 731.13	24.13 / 6	EL CHEAPO 1 04 US HWY 17 & I-95 SOUTH RICHMOND HILL GA 31324	RCRA NON GEN
-------------------	---------	---	------------------	--------------	--	-----------------

EPA Handler ID: GAD984299131
Gen Status Universe: No Report
Contact Name: F M PAWLOSKI
Contact Address: US HWY 17 & I-95 SOUTH , , RICHMOND HILL , GA, 31324 , US
Contact Phone No and Ext: 912-756-5423
Contact Email:
Contact Country: US
County Name: BRYAN
EPA Region: 04
Land Type: Private
Receive Date: 20030826
Location Latitude:
Location Longitude:

Violation/Evaluation Summary

Note: NO RECORDS: As of Jan 2022, there are no Compliance Monitoring and Enforcement (violation) records associated with this facility (EPA ID).

Handler Summary

Importer Activity: No
Mixed Waste Generator: No
Transporter Activity: No
Transfer Facility: No
Onsite Burner Exemption: No
Furnace Exemption: No
Underground Injection Activity: No
Commercial TSD: No
Used Oil Transporter: No
Used Oil Transfer Facility: No
Used Oil Processor: No
Used Oil Refiner: No
Used Oil Burner: No
Used Oil Market Burner: No
Used Oil Spec Marketer: No

Hazardous Waste Handler Details

Sequence No: 1
Receive Date: 19910710
Handler Name: EL CHEAPO 1 04
Source Type: Notification
Federal Waste Generator Code: 2
Generator Code Description: Small Quantity Generator

Waste Code Details

Hazardous Waste Code: D001
Waste Code Description: IGNITABLE WASTE

Hazardous Waste Code: U019
Waste Code Description: BENZENE (I,T)

Map Key	Number of Records	Direction	Distance (mi/ft)	Elev/Diff (ft)	Site	DB
Hazardous Waste Code:		U165				
Waste Code Description:		NAPHTHALENE				
Hazardous Waste Code:		U220				
Waste Code Description:		BENZENE, METHYL- (OR) TOLUENE				
Hazardous Waste Code:		U239				
Waste Code Description:		BENZENE, DIMETHYL- (I,T) (OR) XYLENE (I)				
<u>Hazardous Waste Handler Details</u>						
Sequence No:		2				
Receive Date:		20030826				
Handler Name:		EL CHEAPO 1 04				
Source Type:		Notification				
Federal Waste Generator Code:		N				
Generator Code Description:		Not a Generator, Verified				
<u>Owner/Operator Details</u>						
Owner/Operator Ind:		Current Owner			Street No:	
Type:		Private			Street 1:	PO BOX 23769
Name:		JM & JF SOMMERS TRUSTS			Street 2:	
Date Became Current:					City:	SAVANNAH
Date Ended Current:					State:	GA
Phone:		912-355-0061			Country:	
Source Type:		Notification			Zip Code:	31403-3769
Owner/Operator Ind:		Current Operator			Street No:	
Type:		Private			Street 1:	
Name:		UNKNOWN			Street 2:	
Date Became Current:		19000101			City:	
Date Ended Current:					State:	
Phone:					Country:	
Source Type:		Notification			Zip Code:	
<u>Historical Handler Details</u>						
Receive Dt:		19910710				
Generator Code Description:		Small Quantity Generator				
Handler Name:		EL CHEAPO 1 04				

<u>5</u>	6 of 27	W	0.14 / 731.13	24.13 / 6	SOMMERS 315 I-95 & US 17 EXIT 14 RICHMOND HILL GA 31524	RCRA NON GEN
EPA Handler ID:		GAD984307363				
Gen Status Universe:		No Report				
Contact Name:		JACKIE SOMMERS				
Contact Address:		PO BOX 13457 , , SAVANNAH , GA, 31406 , US				
Contact Phone No and Ext:		912-355-0061				
Contact Email:						
Contact Country:		US				
County Name:		BRYAN				
EPA Region:		04				
Land Type:		Private				
Receive Date:		20000320				
Location Latitude:						
Location Longitude:						

Violation/Evaluation Summary

Note: NO VIOLATIONS: All of the compliance records associated with this facility (EPA ID) indicate NO VIOLATIONS;

Map Key	Number of Records	Direction	Distance (mi/ft)	Elev/Diff (ft)	Site	DB
---------	-------------------	-----------	------------------	----------------	------	----

Compliance Monitoring and Enforcement table dated Jan, 2022.

Evaluation Details

Evaluation Start Date: 19951205
Evaluation Type Description: COMPLIANCE EVALUATION INSPECTION ON-SITE
Violation Short Description:
Return to Compliance Date:
Evaluation Agency: State

Evaluation Start Date: 19950209
Evaluation Type Description: COMPLIANCE EVALUATION INSPECTION ON-SITE
Violation Short Description:
Return to Compliance Date:
Evaluation Agency: State

Handler Summary

Importer Activity: No
Mixed Waste Generator: No
Transporter Activity: No
Transfer Facility: No
Onsite Burner Exemption: No
Furnace Exemption: No
Underground Injection Activity: No
Commercial TSD: No
Used Oil Transporter: No
Used Oil Transfer Facility: No
Used Oil Processor: No
Used Oil Refiner: No
Used Oil Burner: No
Used Oil Market Burner: No
Used Oil Spec Marketer: No

Hazardous Waste Handler Details

Sequence No: 1
Receive Date: 20000320
Handler Name: SOMMERS 315
Source Type: Notification
Federal Waste Generator Code: N
Generator Code Description: Not a Generator, Verified

Waste Code Details

Hazardous Waste Code: D001
Waste Code Description: IGNITABLE WASTE

Hazardous Waste Code: U019
Waste Code Description: BENZENE (I,T)

Hazardous Waste Code: U165
Waste Code Description: NAPHTHALENE

Hazardous Waste Code: U220
Waste Code Description: BENZENE, METHYL- (OR) TOLUENE

Hazardous Waste Code: U239
Waste Code Description: BENZENE, DIMETHYL- (I,T) (OR) XYLENE (I)

Owner/Operator Details

Owner/Operator Ind: Current Owner **Street No:**

Map Key	Number of Records	Direction	Distance (mi/ft)	Elev/Diff (ft)	Site	DB
Type: Name: Date Became Current: Date Ended Current: Phone: Source Type:	Private GOLDEN ISLES PETROLEUM CORP 912-353-7080 Notification				Street 1: Street 2: City: State: Country: Zip Code: PO BOX 13457 SAVANNAH GA 31406	

5	7 of 27	W	0.14 / 731.13	24.13 / 6	CONNERS TEXACO/RONS WOOD WORLD US HWY 17 & I-95 RICHMOND HILL GA	UST
-------------------	---------	---	------------------	--------------	---	-----

Facility ID: 4150017
County: Bryan
State:
Note: Documents related to facilities in Georgia can be searched on the Georgia EPD Online System (GEOS) for Permitting, Compliance and Facility Information:
https://geos.epd.georgia.gov/GA/GEOS/Public/Client/GA_GEOS/Public/Pages/PublicApplicationList.aspx

Underground Storage Tank Data

Tank Status: Removed from Ground
Legacy Tank No: 1
Tank Constr Descr: Bare Steel
Content Descr: Gas (Historical Use)
Pipe Descr: Galvanized Steel
Pipe Type:
Tank Capacity: 8000
Tank Overfill Date:
Tank Overfill Exempt:
Tank Spill Exempt:
Tank Spill Instl Dt:
Tank Overfill Type:
Tank Install Date: 4/21/1978

Tank Status: Removed from Ground
Legacy Tank No: 3
Tank Constr Descr: Bare Steel
Content Descr: Gas (Historical Use)
Pipe Descr: Galvanized Steel
Pipe Type:
Tank Capacity: 8000
Tank Overfill Date:
Tank Overfill Exempt:
Tank Spill Exempt:
Tank Spill Instl Dt:
Tank Overfill Type:
Tank Install Date: 4/21/1978

Tank Status: Removed from Ground
Legacy Tank No: 2
Tank Constr Descr: Bare Steel
Content Descr: Gas (Historical Use)
Pipe Descr: Galvanized Steel
Pipe Type:
Tank Capacity: 8000
Tank Overfill Date:
Tank Overfill Exempt:
Tank Spill Exempt:
Tank Spill Instl Dt:
Tank Overfill Type:
Tank Install Date: 4/21/1978

5	8 of 27	W	0.14 / 731.13	24.13 / 6	KOA CAMPGROUND I-95 AND USHWY 17 RICHMOND HILL GA	UST
-------------------	---------	---	------------------	--------------	---	-----

Map Key	Number of Records	Direction	Distance (mi/ft)	Elev/Diff (ft)	Site	DB
---------	----------------------	-----------	---------------------	-------------------	------	----

Facility ID:	4150035					
County:	Bryan					
State:						
Note:	Documents related to facilities in Georgia can be searched on the Georgia EPD Online System (GEOS) for Permitting, Compliance and Facility Information: https://geos.epd.georgia.gov/GA/GEOS/Public/Client/GA_GEOS/Public/Pages/PublicApplicationList.aspx					

Underground Storage Tank Data

Tank Status:	Removed from Ground
Legacy Tank No:	3
Tank Constr Descr:	Bare Steel
Content Descr:	Gas (Historical Use)
Pipe Descr:	Galvanized Steel
Pipe Type:	
Tank Capacity:	1000
Tank Overfill Date:	
Tank Overfill Exempt:	
Tank Spill Exempt:	
Tank Spill Instl Dt:	3/5/1993
Tank Overfill Type:	
Tank Install Date:	5/7/1976

Tank Status:	Removed from Ground
Legacy Tank No:	2
Tank Constr Descr:	Bare Steel
Content Descr:	Gas (Historical Use)
Pipe Descr:	Galvanized Steel
Pipe Type:	
Tank Capacity:	4010
Tank Overfill Date:	
Tank Overfill Exempt:	
Tank Spill Exempt:	
Tank Spill Instl Dt:	3/5/1993
Tank Overfill Type:	
Tank Install Date:	5/7/1976

Tank Status:	Removed from Ground
Legacy Tank No:	1
Tank Constr Descr:	Bare Steel
Content Descr:	Gas (Historical Use)
Pipe Descr:	Galvanized Steel
Pipe Type:	
Tank Capacity:	4010
Tank Overfill Date:	
Tank Overfill Exempt:	
Tank Spill Exempt:	
Tank Spill Instl Dt:	3/5/1993
Tank Overfill Type:	
Tank Install Date:	5/7/1976

Tank Status:	Removed from Ground
Legacy Tank No:	4
Tank Constr Descr:	Bare Steel
Content Descr:	Diesel
Pipe Descr:	Galvanized Steel
Pipe Type:	
Tank Capacity:	5000
Tank Overfill Date:	
Tank Overfill Exempt:	
Tank Spill Exempt:	
Tank Spill Instl Dt:	3/5/1993
Tank Overfill Type:	
Tank Install Date:	5/7/1976

Payments & Obligations

Map Key	Number of Records	Direction	Distance (mi/ft)	Elev/Diff (ft)	Site	DB
---------	-------------------	-----------	------------------	----------------	------	----

Location Name: KOA CAMPGROUND
Obligated Amount: 54276.07
County: Bryan
Agreement No: FY-2004-GUST-04-2086
Agreement Type: GUST – Reimbursement
Payment Amount: 54276.07

Payments & Obligations

Location Name: KOA CAMPGROUND
Obligated Amount: 83437.75
County: Bryan
Agreement No: FY-2006-GUST-06-2522
Agreement Type: GUST – Reimbursement
Payment Amount: 83437.75

5	9 of 27	W	0.14 / 731.13	24.13 / 6	DAYS INN MOTEL #0037 I-95 & US HWY 17 RICHMOND HILL GA	UST
-------------------	---------	---	---------------	-----------	--	-----

Facility ID: 4150019
County: Bryan
State:
Note:

Documents related to facilities in Georgia can be searched on the Georgia EPD Online System (GEOS) for Permitting, Compliance and Facility Information:
https://geos.epd.georgia.gov/GA/GEOS/Public/Client/GA_GEOS/Public/Pages/PublicApplicationList.aspx

Underground Storage Tank Data

Tank Status: Closed in Ground
Legacy Tank No: 1
Tank Constr Descr: Bare Steel
Content Descr: Gas (Historical Use)
Pipe Descr: Galvanized Steel
Pipe Type:
Tank Capacity: 10000
Tank Overfill Date:
Tank Overfill Exempt:
Tank Spill Exempt:
Tank Spill Instl Dt:
Tank Overfill Type:
Tank Install Date: 4/30/1992

Tank Status: Closed in Ground
Legacy Tank No: 2
Tank Constr Descr: Bare Steel
Content Descr: Gas (Historical Use)
Pipe Descr: Galvanized Steel
Pipe Type:
Tank Capacity: 10000
Tank Overfill Date:
Tank Overfill Exempt:
Tank Spill Exempt:
Tank Spill Instl Dt:
Tank Overfill Type:
Tank Install Date: 4/30/1992

Tank Status: Closed in Ground
Legacy Tank No: 3
Tank Constr Descr: Bare Steel
Content Descr: Gas (Historical Use)
Pipe Descr: Galvanized Steel
Pipe Type:
Tank Capacity: 10000
Tank Overfill Date:

Map Key	Number of Records	Direction	Distance (mi/ft)	Elev/Diff (ft)	Site	DB
Tank Overfill Exempt: Tank Spill Exempt: Tank Spill Instl Dt: Tank Overfill Type: Tank Install Date:						
		4/30/1992				

<u>5</u>	10 of 27	W	0.14 / 731.13	24.13 / 6	SOMMERS #103 I-95 @ US HWY 17 RICHMOND HILL GA	UST
----------	----------	---	------------------	--------------	--	-----

Facility ID: 4150020
County: Bryan
State:
Note:

Documents related to facilities in Georgia can be searched on the Georgia EPD Online System (GEOS) for Permitting, Compliance and Facility Information:
https://geos.epd.georgia.gov/GA/GEOS/Public/Client/GA_GEOS/Public/Pages/PublicApplicationList.aspx

Underground Storage Tank Data

Tank Status: Removed from Ground
Legacy Tank No: C
Tank Constr Descr: Cathodically Protected Steel
Content Descr: Gas (Historical Use)
Pipe Descr: Cathodically Protected
Pipe Type: Pressurized
Tank Capacity: 8000
Tank Overfill Date: 1/1/1990
Tank Overfill Exempt:
Tank Spill Exempt:
Tank Spill Instl Dt: 1/1/1990
Tank Overfill Type:
Tank Install Date: 3/14/1983

Tank Status: Removed from Ground
Legacy Tank No: D
Tank Constr Descr: Cathodically Protected Steel
Content Descr: Gas (Historical Use)
Pipe Descr: Cathodically Protected
Pipe Type: Pressurized
Tank Capacity: 6000
Tank Overfill Date: 1/1/1990
Tank Overfill Exempt:
Tank Spill Exempt:
Tank Spill Instl Dt: 1/1/1990
Tank Overfill Type:
Tank Install Date: 3/14/1983

Tank Status: Removed from Ground
Legacy Tank No: B
Tank Constr Descr: Cathodically Protected Steel
Content Descr: Gas (Historical Use)
Pipe Descr: Cathodically Protected
Pipe Type: Pressurized
Tank Capacity: 12000
Tank Overfill Date: 1/1/1990
Tank Overfill Exempt:
Tank Spill Exempt:
Tank Spill Instl Dt: 1/1/1990
Tank Overfill Type:
Tank Install Date: 3/14/1983

Tank Status: Removed from Ground
Legacy Tank No: A
Tank Constr Descr: Cathodically Protected Steel
Content Descr: Gas (Historical Use)
Pipe Descr: Cathodically Protected
Pipe Type: Pressurized

Map Key	Number of Records	Direction	Distance (mi/ft)	Elev/Diff (ft)	Site	DB
<hr/>						
Tank Capacity:		12000				
Tank Overfill Date:		1/1/1990				
Tank Overfill Exempt:						
Tank Spill Exempt:						
Tank Spill Instl Dt:		1/1/1990				
Tank Overfill Type:						
Tank Install Date:		3/14/1983				
Tank Status:		Removed from Ground				
Legacy Tank No:		E				
Tank Constr Descr:		Cathodically Protected Steel				
Content Descr:		Diesel				
Pipe Descr:		Cathodically Protected				
Pipe Type:		Pressurized				
Tank Capacity:		20000				
Tank Overfill Date:		1/1/1990				
Tank Overfill Exempt:						
Tank Spill Exempt:						
Tank Spill Instl Dt:		1/1/1990				
Tank Overfill Type:						
Tank Install Date:		3/14/1983				
 <u>Payments & Obligations</u>						
Location Name:		SOMMERS #103				
Obligated Amount:		0				
County:		Bryan				
Agreement No:		FY-2003-GUST-03-1900				
Agreement Type:		GUST – Reimbursement				
Payment Amount:		0				
 <u>Payments & Obligations</u>						
Location Name:		SOMMERS #103				
Obligated Amount:		0				
County:		Bryan				
Agreement No:		FY-2005-GUST-04-2217				
Agreement Type:		GUST – Reimbursement				
Payment Amount:		0				
 <u>Payments & Obligations</u>						
Location Name:		SOMMERS #103				
Obligated Amount:		63947.56				
County:		Bryan				
Agreement No:		FY-1998-GUST-98-545				
Agreement Type:		GUST – Reimbursement				
Payment Amount:		63947.56				
<hr/>						
5	11 of 27	W	0.14 / 731.13	24.13 / 6	KOA CAMPGROUND I-95 AND USHWY 17 RICHMOND HILL GA 31324	LUST
Facility ID:		4150035				
County:		Bryan				
Cleanup Status:		NFA -Monitoring Only (MNA)				
Confirm Release Date:		2/27/1996				
No Further Action Date:		8/5/2009				
Project Manager:		EPD Migration				
Site Code Description:		Eligible GUST trust fund reimbursement site				
Project Name:		UST - 1 - KOA CAMPGROUND				
<hr/>						

Map Key	Number of Records	Direction	Distance (mi/ft)	Elev/Diff (ft)	Site	DB
5	12 of 27	W	0.14 / 731.13	24.13 / 6	DAYS INN MOTEL #0037 I-95 & US HWY 17 RICHMOND HILL GA 31324	LUST
Facility ID:		4150019				
County:		Bryan				
Cleanup Status:		NFA - Combined Release				
Confirm Release Date:		2/21/1992				
No Further Action Date:		1/14/2011				
Project Manager:		EPD Migration				
Site Code Description:		Potential GUST trust fund contractor site				
Project Name:		UST - 1 - DAYS INN MOTEL #0037				
5	13 of 27	W	0.14 / 731.13	24.13 / 6	CONNERS TEXACO/RONS WOOD WORLD US HWY 17 & I-95 RICHMOND HILL GA 31324	LUST
Facility ID:		4150017				
County:		Bryan				
Cleanup Status:		NFA - No Further Action				
Confirm Release Date:		3/1/1991				
No Further Action Date:		9/3/1996				
Project Manager:		EPD Migration				
Site Code Description:		Owner/Operator funded site				
Project Name:		UST - 1 - CONNERS TEXACO/RONS WOOD WORLD				
5	14 of 27	W	0.14 / 731.13	24.13 / 6	SOMMERS #103 I-95 @ US HWY 17 RICHMOND HILL GA 31324	LUST
Facility ID:		4150020				
County:		Bryan				
Cleanup Status:		NFA - Suspected Release				
Confirm Release Date:						
No Further Action Date:						
Project Manager:		EPD Migration				
Site Code Description:		Owner/Operator funded site				
Project Name:		UST - 2 - SOMMERS #103				
5	15 of 27	W	0.14 / 731.13	24.13 / 6	RICHMOND HILL EXXON I-95 & HWY 17 RICHMOND HILL GA 31324	LUST
Facility ID:		9015038				
County:		Bryan				
Cleanup Status:		NFA - No Further Action				
Confirm Release Date:		3/7/2017				
No Further Action Date:		7/14/2017				
Project Manager:		Calvin Jones				
Site Code Description:		Eligible GUST trust fund reimbursement site				
Project Name:		UST - 1 - RICHMOND HILL EXXON				
5	16 of 27	W	0.14 / 731.13	24.13 / 6	RELIANCE UNIVERSAL INC. INTERSTATE 95 & US 17 S RICHMOND HILL GA 31321-	HSRA NOTIF
Notif ID:		5005		Date Received:	4/19/1994	
Non HSRA Unit:				Date Assigned:		
Non HSRA CO:				Date Back:		
HSRA CO:				Date to Director:		
HSRA Unit:				Date LTR:	4/19/1994	

Map Key	Number of Records	Direction	Distance (mi/ft)	Elev/Diff (ft)	Site	DB
HSI: HSI No: Pre RQSM Cleanup: Deferred on Site Scoring: Additional Data Requested: VRP Deferral: Comments:	No 0	FALSE FALSE FALSE FALSE RQSM SCORE DATE			County: BRYAN	
<u>5</u>	17 of 27	W	0.14 / 731.13	24.13 / 6	SOMMERS #103 I-95 @ US HWY 17 RICHMOND HILL GA 31324	LUST
Facility ID: County: Cleanup Status: Confirm Release Date: No Further Action Date: Project Manager: Site Code Description: Project Name:		4150020 Bryan NFA - Suspected Release EPD Migration Potential GUST trust fund reimbursement site UST - 7 - SOMMERS #103				
<u>5</u>	18 of 27	W	0.14 / 731.13	24.13 / 6	SOMMERS #103 I-95 @ US HWY 17 RICHMOND HILL GA 31324	LUST
Facility ID: County: Cleanup Status: Confirm Release Date: No Further Action Date: Project Manager: Site Code Description: Project Name:		4150020 Bryan NFA - Suspected Release EPD Migration Potential GUST trust fund reimbursement site UST - 8 - SOMMERS #103				
<u>5</u>	19 of 27	W	0.14 / 731.13	24.13 / 6	SOMMERS #103 I-95 @ US HWY 17 RICHMOND HILL GA 31324	LUST
Facility ID: County: Cleanup Status: Confirm Release Date: No Further Action Date: Project Manager: Site Code Description: Project Name:		4150020 Bryan NFA - Suspected Release EPD Migration Owner/Operator funded site UST - 4 - SOMMERS #103				
<u>5</u>	20 of 27	W	0.14 / 731.13	24.13 / 6	SOMMERS #103 I-95 @ US HWY 17 RICHMOND HILL GA 31324	LUST
Facility ID: County: Cleanup Status: Confirm Release Date: No Further Action Date: Project Manager: Site Code Description: Project Name:		4150020 Bryan NFA - Suspected Release EPD Migration Owner/Operator funded site UST - 6 - SOMMERS #103				

Map Key	Number of Records	Direction	Distance (mi/ft)	Elev/Diff (ft)	Site	DB
5	21 of 27	W	0.14 / 731.13	24.13 / 6	SOMMERS #103 I-95 @ US HWY 17 RICHMOND HILL GA 31324	LUST
Facility ID: County: Cleanup Status: Confirm Release Date: No Further Action Date: Project Manager: Site Code Description: Project Name:		4150020 Bryan NFA - No Further Action 3/31/2003 10/12/2003 June Li Eligible GUST trust fund reimbursement site UST - 10 - SOMMERS #103				
5	22 of 27	W	0.14 / 731.13	24.13 / 6	SOMMERS #103 I-95 @ US HWY 17 RICHMOND HILL GA 31324	LUST
Facility ID: County: Cleanup Status: Confirm Release Date: No Further Action Date: Project Manager: Site Code Description: Project Name:		4150020 Bryan NFA - No Further Action 10/1/1990 8/7/2001 June Li Eligible GUST trust fund reimbursement site UST - 1 - SOMMERS #103				
5	23 of 27	W	0.14 / 731.13	24.13 / 6	SOMMERS #103 I-95 @ US HWY 17 RICHMOND HILL GA 31324	LUST
Facility ID: County: Cleanup Status: Confirm Release Date: No Further Action Date: Project Manager: Site Code Description: Project Name:		4150020 Bryan NFA - Suspected Release EPD Migration Owner/Operator funded site UST - 3 - SOMMERS #103				
5	24 of 27	W	0.14 / 731.13	24.13 / 6	SOMMERS #103 I-95 @ US HWY 17 RICHMOND HILL GA 31324	LUST
Facility ID: County: Cleanup Status: Confirm Release Date: No Further Action Date: Project Manager: Site Code Description: Project Name:		4150020 Bryan NFA - Suspected Release EPD Migration Owner/Operator funded site UST - 5 - SOMMERS #103				
5	25 of 27	W	0.14 / 731.13	24.13 / 6	SOMMERS #103 I-95 @ US HWY 17 RICHMOND HILL GA 31324	LUST
Facility ID: County: Cleanup Status: Confirm Release Date: No Further Action Date: Project Manager:		4150020 Bryan NFA - No Further Action 4/23/2003 12/10/2003 June Li				

Map Key	Number of Records	Direction	Distance (mi/ft)	Elev/Diff (ft)	Site	DB
Site Code Description:		Potential GUST trust fund reimbursement site				
Project Name:		UST - 11 - SOMMERS #103				
5	26 of 27	W	0.14 / 731.13	24.13 / 6	SOMMERS #103 I-95 @ US HWY 17 RICHMOND HILL GA 31324	LUST
Facility ID:		4150020				
County:		Bryan				
Cleanup Status:		NFA - Suspected Release				
Confirm Release Date:						
No Further Action Date:						
Project Manager:		EPD Migration				
Site Code Description:		Potential GUST trust fund reimbursement site				
Project Name:		UST - 9 - SOMMERS #103				
5	27 of 27	W	0.14 / 731.13	24.13 / 6	SOMMERS #103 I-95 @ US HWY 17 RICHMOND HILL GA 31324	LUST
Facility ID:		4150020				
County:		Bryan				
Cleanup Status:		NFA - No Further Action				
Confirm Release Date:		6/21/2011				
No Further Action Date:		2/16/2012				
Project Manager:		Ron Wallace				
Site Code Description:		Potential GUST trust fund reimbursement site				
Project Name:		UST - 12 - SOMMERS #103				
6	1 of 2	WSW	0.28 / 1,496.16	16.51 / -1	KEISHA LLC 4370 HWY 17 S RICHMOND HILL GA 31324	LUST
Facility ID:		4150021				
County:		Bryan				
Cleanup Status:		NFA - Suspected Release				
Confirm Release Date:						
No Further Action Date:						
Project Manager:		EPD Migration				
Site Code Description:		Owner/Operator funded site				
Project Name:		UST - 1 - KEISHA LLC				
6	2 of 2	WSW	0.28 / 1,496.16	16.51 / -1	KEISHA LLC 4370 HWY 17 S RICHMOND HILL GA 31324	LUST
Facility ID:		4150021				
County:		Bryan				
Cleanup Status:		NFA - No Further Action				
Confirm Release Date:		2/16/2004				
No Further Action Date:		8/5/2004				
Project Manager:		EPD Migration				
Site Code Description:		Eligible GUST trust fund reimbursement site				
Project Name:		UST - 2 - KEISHA LLC				
7	1 of 6	WSW	0.30 / 1,592.94	21.36 / 4	TRAVEL CENTERS OF AMERICA 4401 HWY 17 RICHMOND HILL GA 31324	LUST
Facility ID:		4150014				

Map Key	Number of Records	Direction	Distance (mi/ft)	Elev/Diff (ft)	Site	DB
County: Cleanup Status: Confirm Release Date: No Further Action Date: Project Manager: Site Code Description: Project Name:		Bryan NFA - No Further Action 11/29/1995 3/4/1999 Stephen Burris Eligible GUST trust fund reimbursement site UST - 2 - TRAVEL CENTERS OF AMERICA				
7	2 of 6	WSW	0.30 / 1,592.94	21.36 / 4	TRAVEL CENTERS OF AMERICA 4401 HWY 17 RICHMOND HILL GA 31324	LUST
Facility ID: County: Cleanup Status: Confirm Release Date: No Further Action Date: Project Manager: Site Code Description: Project Name:		4150014 Bryan NFA - Suspected Release EPD Migration Potential GUST trust fund reimbursement site UST - 3 - TRAVEL CENTERS OF AMERICA				
7	3 of 6	WSW	0.30 / 1,592.94	21.36 / 4	TRAVEL CENTERS OF AMERICA 4401 HWY 17 RICHMOND HILL GA 31324	LUST
Facility ID: County: Cleanup Status: Confirm Release Date: No Further Action Date: Project Manager: Site Code Description: Project Name:		4150014 Bryan NFA - No Further Action 5/8/2006 9/6/2006 Ron Wallace Owner/Operator funded site UST - 4 - TRAVEL CENTERS OF AMERICA				
7	4 of 6	WSW	0.30 / 1,592.94	21.36 / 4	TRAVEL CENTERS OF AMERICA 4401 HWY 17 RICHMOND HILL GA 31324	LUST
Facility ID: County: Cleanup Status: Confirm Release Date: No Further Action Date: Project Manager: Site Code Description: Project Name:		4150014 Bryan NFA - No Further Action 12/11/1992 3/4/1999 Stephen Burris Owner/Operator funded site UST - 1 - TRAVEL CENTERS OF AMERICA				
7	5 of 6	WSW	0.30 / 1,592.94	21.36 / 4	TRAVEL CENTERS OF AMERICA 4401 HWY 17 RICHMOND HILL GA 31324	LUST
Facility ID: County: Cleanup Status: Confirm Release Date: No Further Action Date: Project Manager: Site Code Description: Project Name:		4150014 Bryan NFA - No Further Action 12/29/2015 6/29/2017 Kent Hankinson Owner/Operator funded site UST - 5 - TRAVEL CENTERS OF AMERICA				

Map Key	Number of Records	Direction	Distance (mi/ft)	Elev/Diff (ft)	Site	DB
7	6 of 6	WSW	0.30 / 1,592.94	21.36 / 4	TRAVEL CENTERS OF AMERICA 4401 HWY 17 RICHMOND HILL GA 31324	LUST

Facility ID: 4150014
County: Bryan
Cleanup Status: NFA - No Further Action
Confirm Release Date: 11/7/2018
No Further Action Date: 7/3/2019
Project Manager: Rachel Massey
Site Code Description: Owner/Operator funded site
Project Name: 4150014 RELEASE 6

Unplottable Summary

Total: 20 Unplottable sites

DB	Company Name/Site Name	Address	City	Zip	ERIS ID
DTNK	STUCKEY'S	I-95	RICHMOND HILL GA		827301164
DTNK		US HIGHWAY 17 SOUTH	RICHMOND HILL GA	31324	879410733
DTNK	FAMILY PRACTICE ASSOCIATES	US HIGHWAY 17 SOUTH	RICHMOND HILL GA	31324	818729539
FINDS/FRS	PI#0012659 (BRYAN COUNTY)	I-95 AT BELFAST KELLER ROAD INTERCHANGE <i>Registry ID: 110070254702</i>	RICHMOND HILL GA	31324	872724046
LUST	RICHMOND HILL PHARMACY LTD	US HWY 17 <i>Facility ID Cleanup Status No Further Action Date: 4150005 NFA - No Further Action 10/9/2001</i>	RICHMOND HILL GA	31324	822799730
LUST	FAMILY PRACTICE ASSOCIATES	US HIGHWAY 17 SOUTH <i>Facility ID Cleanup Status No Further Action Date: 9015012 NFA - No Further Action 1/7/2011</i>	RICHMOND HILL GA	31324	822801868
LUST	RICHMOND HILL PHARMACY LTD	US HWY 17 <i>Facility ID Cleanup Status No Further Action Date: 4150005 NFA - No Further Action 5/26/1999</i>	RICHMOND HILL GA	31324	866902183
RCRA NON GEN	FRIENDLY EXPRESS #101	HWY 17 <i>EPA Handler ID: GAD984294033</i>	RICHMOND HILL GA	31324	810080715
RCRA NON GEN	PMI FOOD EQUIPMENT GROUP PLT. 56	US HIGHWAY 17 SOUTH <i>EPA Handler ID: GAD085420271</i>	RICHMOND HILL GA	31324	810089626
SEMS ARCHIVE	RELIANCE UNIVERSAL INC	INTERSTATE 95 & US 17 S <i>EPA ID: GAD000608323</i>	RICHMOND HILL GA	31324	860495756
SPILLS		US 17 OUTSIDE OF RICHMOND HILL	RICHMOND HILL GA		818806966

Complaint ID / Source Facility ID / Dt Complaint CI: 58822 | | 03/09/2010 00:00:00

SPILLS I-95 NB at US Hwy 17 MM: 87 Richmond Hill GA 862693807

Complaint ID / Source Facility ID / Dt Complaint CI: 84128 | | 09/21/2017 00:00:00

SPILLS PIERCEFIELD S/D BRYAN COUNTY RICHMOND HILL GA 818791530

Complaint ID / Source Facility ID / Dt Complaint CI: 36771 | | 09/30/2006 00:00:00

SPILLS HIGHWAY 17 IN RICHMOND HILL RICHMOND HILL GA 818771097

Complaint ID / Source Facility ID / Dt Complaint CI: 6022 | 6022 | 09/15/2000 00:00:00

SPILLS Racetrac - 4014 US Hwy 17, South - Richmond Hill Richmond Hill GA 822828251

Complaint ID / Source Facility ID / Dt Complaint CI: 75400 | 9015005 | 11/25/2014 00:00:00

SPILLS EMPTH LOT OFF HWY 17 RICHMOND HILL GA 818768117

Complaint ID / Source Facility ID / Dt Complaint CI: 10584 | 10584 | 07/31/2001 00:00:00

SPILLS HWY 17 RICHMOND HILL, GA RICHMOND HILL GA 818771021

Complaint ID / Source Facility ID / Dt Complaint CI: 2083 | | 08/23/1999 00:00:00

UST GILL'S GRILL US HWY 17 NORTH RICHMOND HILL GA 818746762

Facility ID: 890033

Tank Status / Legacy Tank No: Closed in Ground | 2, Closed in Ground | 1

UST RICHMOND HILL PHARMACY LTD US HWY 17 RICHMOND HILL GA 818743678

Facility ID: 4150005

Tank Status / Legacy Tank No: Removed from Ground | 2, Removed from Ground | 3, Removed from Ground | 1, Removed from Ground | 4

UST OLD EXXON STATION/RICHMOND HILL NE CORNER I-95 & US HWY 17 RICHMOND HILL GA 818735076

Facility ID: 4150015

Tank Status / Legacy Tank No: Removed from Ground | 2, Removed from Ground | 3, Currently in Use | 4, Removed from Ground | 1

Unplottable Report

Site: STUCKEY'S
I-95 RICHMOND HILL GA

DTNK

Delisted Storage Tanks

Facility ID:	890074	GIS Date:	
Facility Status:		Horiz Collect Mthd:	
Facility Type:		Horiz Mthd Acc Unt:	
County:	LIBERTY	Financ Resp Mechan:	
Address Verified:		Latitude:	
Georgia District:		Longitude:	
Prog Int Type Desc:	UST	Original Source:	UST
Prog Inte Start Dt:	5/7/1986	Record Date:	27-JUL-2015
Prog Intere End Dt:			
Location Descr:			
PI Comment:	{PREV.LOC}-> STUCKEY'S		

Site: US HIGHWAY 17 SOUTH RICHMOND HILL GA 31324

DTNK

Delisted Underground Storage Tanks

Facility ID:	9015012	Original Source:	UST
County:	Bryan	Record Date:	02-OCT-2019

Site: FAMILY PRACTICE ASSOCIATES
US HIGHWAY 17 SOUTH RICHMOND HILL GA 31324

DTNK

Delisted Underground Storage Tanks

Facility ID:	9015012	Original Source:	UST
County:	Bryan	Record Date:	14-JAN-2019

Site: PH#0012659 (BRYAN COUNTY)
I-95 AT BELFAST KELLER ROAD INTERCHANGE RICHMOND HILL GA 31324

FINDS/FRS

Registry ID:	110070254702
FIPS Code:	
HUC Code:	03060204
Site Type Name:	STATIONARY
Location Description:	
Supplemental Location:	
Create Date:	03-AUG-18
Update Date:	
Interest Types:	ICIS-NPDES NON-MAJOR, STORM WATER CONSTRUCTION
SIC Codes:	
SIC Code Descriptions:	
NAICS Codes:	
NAICS Code Descriptions:	
Conveyor:	ICIS
Federal Facility Code:	
Federal Agency Name:	
Tribal Land Code:	

Tribal Land Name:
Congressional Dist No: 01
Census Block Code: 130299203011079
EPA Region Code: 04
County Name:
US/Mexico Border Ind:
Latitude: 31.8753
Longitude: -81.3456
Reference Point: ACRES POINTS NOT REPRESENTED BY 101-107
Coord Collection Method:
Accuracy Value:
Datum: NAD83
Source:
Facility Detail Rprt URL: https://ofmpub.epa.gov/frs_public2/fii_query_detail.disp_program_facility?p_registry_id=110070254702
Program Acronyms:

NPDES:GAR248961

Site: **RICHMOND HILL PHARMACY LTD**
US HWY 17 RICHMOND HILL GA 31324

LUST

Facility ID: 4150005
County: Bryan
Cleanup Status: NFA - No Further Action
Confirm Release Date: 1/7/2000
No Further Action Date: 10/9/2001
Project Manager: Stephen Burris
Site Code Description: Potential GUST trust fund reimbursement site
Project Name: UST - 2 - RICHMOND HILL PHARMACY LTD

Site: **FAMILY PRACTICE ASSOCIATES**
US HIGHWAY 17 SOUTH RICHMOND HILL GA 31324

LUST

Facility ID: 9015012
County: Bryan
Cleanup Status: NFA - No Further Action
Confirm Release Date: 7/18/1994
No Further Action Date: 1/7/2011
Project Manager: Ron Wallace
Site Code Description: Owner/Operator funded site
Project Name: UST - 1 - FAMILY PRACTICE ASSOCIATES

Site: **RICHMOND HILL PHARMACY LTD**
US HWY 17 RICHMOND HILL GA 31324

LUST

Facility ID: 4150005
County: Bryan
Cleanup Status: NFA - No Further Action
Confirm Release Date: 3/11/1998
No Further Action Date: 5/26/1999
Project Manager: Stephen Burris
Site Code Description: Potential GUST trust fund reimbursement site
Project Name: UST - 1 - RICHMOND HILL PHARMACY LTD

Site: **FRIENDLY EXPRESS #101**
HWY 17 RICHMOND HILL GA 31324

RCRA NON GEN

EPA Handler ID: GAD984294033
Gen Status Universe: No Report
Contact Name: APRIL NOSE
Contact Address: 1759 STATE ST , , WAYCROSS , GA, 31502 , US
Contact Phone No and Ext: 912-283-5951
Contact Email:

Contact Country: US
County Name: BRYAN
EPA Region: 04
Land Type: Private
Receive Date: 20020524
Location Latitude:
Location Longitude:

Violation/Evaluation Summary

Note: NO RECORDS: As of Jan 2022, there are no Compliance Monitoring and Enforcement (violation) records associated with this facility (EPA ID).

Handler Summary

Importer Activity: No
Mixed Waste Generator: No
Transporter Activity: No
Transfer Facility: No
Onsite Burner Exemption: No
Furnace Exemption: No
Underground Injection Activity: No
Commercial TSD: No
Used Oil Transporter: No
Used Oil Transfer Facility: No
Used Oil Processor: No
Used Oil Refiner: No
Used Oil Burner: No
Used Oil Market Burner: No
Used Oil Spec Marketer: No

Hazardous Waste Handler Details

Sequence No: 1
Receive Date: 19990720
Handler Name: FRIENDLY EXPRESS #101
Source Type: Notification
Federal Waste Generator Code: 2
Generator Code Description: Small Quantity Generator

Hazardous Waste Handler Details

Sequence No: 2
Receive Date: 20020524
Handler Name: FRIENDLY EXPRESS #101
Source Type: Notification
Federal Waste Generator Code: N
Generator Code Description: Not a Generator, Verified

Waste Code Details

Hazardous Waste Code: D000
Waste Code Description: DESCRIPTION

Hazardous Waste Code: D001
Waste Code Description: IGNITABLE WASTE

Hazardous Waste Code: D018
Waste Code Description: BENZENE

Owner/Operator Details

Owner/Operator Ind: Current Owner
Type: Private
Name: FRIENDLY EXPRESS INC
Date Became Current:

Street No:
Street 1: 1759 STATE ST
Street 2:
City: WAYCROSS

Date Ended Current:		State:	GA
Phone:	912-283-5951	Country:	
Source Type:	Notification	Zip Code:	31502

Historical Handler Details

Receive Dt:	19990720
Generator Code Description:	Small Quantity Generator
Handler Name:	FRIENDLY EXPRESS #101

Site: PMI FOOD EQUIPMENT GROUP PLT. 56
US HIGHWAY 17 SOUTH RICHMOND HILL GA 31324

RCRA NON GEN

EPA Handler ID:	GAD085420271
Gen Status Universe:	No Report
Contact Name:	PHILLIP HODGES
Contact Address:	US HIGHWAY 17 SOUTH , , RICHMOND HILL , GA, 31324 , US
Contact Phone No and Ext:	912-756-8612
Contact Email:	
Contact Country:	US
County Name:	BRYAN
EPA Region:	04
Land Type:	Private
Receive Date:	20030826
Location Latitude:	
Location Longitude:	

Violation/Evaluation Summary

Note: VIOLATION or UNDETERMINED: There are VIOLATION or UNDETERMINED details or records associated with this facility (EPA ID) in the Compliance Monitoring and Enforcement table dated Jan, 2022.

Violation Details

Found Violation:	Yes
Citation:	
Violation Short Description:	Generators - General
Violation Type:	262.A
Violation Determined Date:	19840719
Scheduled Compliance Date:	19841105
Return to Compliance:	Observed
Actual Return to Compl:	19841105
Violation Responsible Agency:	State

Enforcement Details

Enforcement Type:	120
Enforcement Type Description:	WRITTEN INFORMAL
Enforcement Action Date:	19840822
Enf Disposition Status:	
Disposition Status Date:	
Enforcement Lead Agency:	State
Proposed Penalty Amount:	
Final Amount:	
Paid Amount:	

Evaluation Details

Evaluation Start Date:	19900501
Evaluation Type Description:	NON-FINANCIAL RECORD REVIEW
Violation Short Description:	
Return to Compliance Date:	
Evaluation Agency:	State
Evaluation Start Date:	19880719
Evaluation Type Description:	FOCUSED COMPLIANCE INSPECTION

Violation Short Description:**Return to Compliance Date:****Evaluation Agency:** State**Evaluation Start Date:** 19880417**Evaluation Type Description:** NON-FINANCIAL RECORD REVIEW**Violation Short Description:****Return to Compliance Date:****Evaluation Agency:** State**Evaluation Start Date:** 19870814**Evaluation Type Description:** COMPLIANCE EVALUATION INSPECTION ON-SITE**Violation Short Description:****Return to Compliance Date:****Evaluation Agency:** State**Evaluation Start Date:** 19860509**Evaluation Type Description:** NON-FINANCIAL RECORD REVIEW**Violation Short Description:****Return to Compliance Date:****Evaluation Agency:** State**Evaluation Start Date:** 19840719**Evaluation Type Description:** COMPLIANCE EVALUATION INSPECTION ON-SITE**Violation Short Description:** Generators - General**Return to Compliance Date:** 19841105**Evaluation Agency:** State**Handler Summary****Importer Activity:** No**Mixed Waste Generator:** No**Transporter Activity:** No**Transfer Facility:** No**Onsite Burner Exemption:** No**Furnace Exemption:** No**Underground Injection Activity:** No**Commercial TSD:** No**Used Oil Transporter:** No**Used Oil Transfer Facility:** No**Used Oil Processor:** No**Used Oil Refiner:** No**Used Oil Burner:** No**Used Oil Market Burner:** No**Used Oil Spec Marketer:** No**Hazardous Waste Handler Details****Sequence No:** 1**Receive Date:** 19910311**Handler Name:** PMI FOOD EQUIPMENT GROUP PLT. 56**Source Type:** Notification**Federal Waste Generator Code:** 2**Generator Code Description:** Small Quantity Generator**Waste Code Details****Hazardous Waste Code:** F001**Waste Code Description:** THE FOLLOWING SPENT HALOGENATED SOLVENTS USED IN DEGREASING: TETRACHLOROETHYLENE, TRICHLOROETHYLENE, METHYLENE CHLORIDE, 1,1,1-TRICHLOROETHANE, CARBON TETRACHLORIDE AND CHLORINATED FLUOROCARBONS; ALL SPENT SOLVENT MIXTURES/BLENDS USED IN DEGREASING CONTAINING, BEFORE USE, A TOTAL OF TEN PERCENT OR MORE (BY VOLUME) OF ONE OR MORE OF THE ABOVE HALOGENATED SOLVENTS OR THOSE SOLVENTS LISTED IN F002, F004, AND F005; AND STILL BOTTOMS FROM THE RECOVERY OF THESE SPENT SOLVENTS AND SPENT SOLVENT MIXTURES.**Hazardous Waste Handler Details****Sequence No:** 2

Receive Date: 20030826
Handler Name: PMI FOOD EQUIPMENT GROUP PLT. 56
Source Type: Notification
Federal Waste Generator Code: N
Generator Code Description: Not a Generator, Verified

Owner/Operator Details

Owner/Operator Ind: Current Owner
Type: Private
Name: PMI FOOD EQUIPMENT GROUP
Date Became Current:
Date Ended Current:
Phone: 513-332-3000
Source Type: Notification

Street No:
Street 1: WHQ MADISON - DRURY
Street 2:
City: TROY
State: OH
Country:
Zip Code: 45374

Owner/Operator Ind: Current Operator
Type: Private
Name: OPERNAME
Date Became Current:
Date Ended Current:
Phone: 404-555-1212
Source Type: Notification

Street No:
Street 1: OPERSTREET
Street 2:
City: OPERCITY
State:
Country: US
Zip Code: 99999

Historical Handler Details

Receive Dt: 19910311
Generator Code Description: Small Quantity Generator
Handler Name: PMI FOOD EQUIPMENT GROUP PLT. 56

Site: RELIANCE UNIVERSAL INC
INTERSTATE 95 & US 17 S RICHMOND HILL GA 31324

SEMS ARCHIVE

Site ID: 0401237
EPA ID: GAD000608323
Superfund Alt Agmt: No
Federal Facility: No
FF Docket: No
NPL: Not on the NPL
Non NPL Status: NFRAP-Site does not qualify for the NPL based on existing information

FIPS Code: 13029
Cong District: 01
Region: 04
County: BRYAN

Action Information

Operable Units: 00	Start Actual:	
Action Code: PA	Finish Actual: 03/01/1984	
Action Name: PA	Qual: L	
SEQ: 1	Curr Action Lead: St Perf	
Operable Units: 00	Start Actual: 08/01/1980	
Action Code: DS	Finish Actual: 08/01/1980	
Action Name: DISCVRY	Qual:	
SEQ: 1	Curr Action Lead: EPA Perf	
Operable Units: 00	Start Actual: 03/24/2017	
Action Code: VS	Finish Actual: 03/24/2017	
Action Name: ARCH SITE	Qual:	
SEQ: 1	Curr Action Lead: EPA Perf In-Hse	
Operable Units: 00	Start Actual:	
Action Code: OO	Finish Actual: 04/06/2001	
Action Name: SITE REASS	Qual: N	
SEQ: 1	Curr Action Lead: EPA Perf	
Operable Units: 00	Start Actual:	
Action Code: SI	Finish Actual: 08/15/1990	
Action Name: SI	Qual: D	
SEQ: 1	Curr Action Lead: St Perf	

Site:

US 17 OUTSIDE OF RICHMOND HILL RICHMOND HILL GA

SPILLS

Complaint ID:	58822	Concern1 Code:	ESC
Source Facility ID:		Primary Concern:	Erosion & Sedimentation Control
Pers Recd ID:		Concern1 Rules:	391-3-7
Associate ID:		Concern1 OCGA:	12-7-1
Login ID:		Concern2 Code:	
Entry Person ID:		Secondary Concern:	
Status:	Closed	Concern2 Rules:	
Active?:		Concern2 OCGA:	
Dt Complaint Cl:	03/09/2010 00:00:00	Source Facility Name:	COASTAL HIGHWAY INDUSTRIAL PARK
Date Received:	08/07/2009 15:23:00	Source City:	
Caller Represents:	ORK	Source County:	
Owner Assign Date:	08/07/2009 00:00:00	Source State:	Georgia
Owner Accept Date:	08/11/2009 00:00:00	Source Postal Code:	
Investigation Date:		Source Email:	
FUI Need:		Source Street2:	
Resolved?:		Src Primary Phone:	
Refer 2:		Src Prim Ph Type:	
Ten Day Follow Up?:		Source Sec Phone:	
Caller Name:	CHANDRA BROWN	Src Sec Ph Type:	
Caller Middle Name:		Src Other Phone:	
Caller City:	STATESBORO	Src Other Ph Type:	
Caller County:		Src Contact Name:	
Caller State:	Georgia	Branch Code:	PCB-CD
Caller Postal Code:	30459	Current Office:	Coastal District
Caller Phone:		Branch Active?:	Yes
Call Primary Phone:		Prog Branch Code:	
Prim Phone Type:		Program Branch:	
Secondary Phone:		Prog Branch Active:	
Sec Phone Type:		Comp County ID:	
Caller Email:		Complaint County:	Bryan
Caller Street:	PO BOX 1925	Current Owner:	Smith, Bradley
Caller Street2:		Approved Date:	
Caller Other Phone:		Date Entered:	08/07/2009 15:23:00
Call Other Ph Type:		Entered by:	Vick, Alice
Program Code:		Received by:	Vick, Alice
Program:		Review by:	Vick, Alice
Source Street:			
Complaint Directions:	GO NORTH ON US 17		
Review Comments:			
Complaint Location:	US 17 OUTSIDE OF RICHMOND HILL		
Complaint Nature:			

LIA DID NOT RESPOND TO COMPLAINT OF VIOLATIONS AT THIS SITE: BUFFER REMOVAL, WETLAND FILL, TWO CONSTRUCTION EXITS, MISSING BMPS,

Spills Details

Event ID:		Investigator:	smithb
Entry by ID:		Entry Date:	08/17/2009 00:00:00
Investigator ID:		Follow Up Needed?:	
Event Code:		Active?:	
Event:		Code Desc:	Initial Investigation
Event Date:	08/17/2009 00:00:00	Entered by:	Smith, Bradley
Comments:			

Spoke With Steve Scholar Of Richmond Hill And Told Him That Epd Has Not Received A Reply From The First Complaint On The Site. Steve Said They Sent An Email Out And That He Spoke With The Complainant Personally. He Will Check To See Why The Email Didn'T Make It To Me, In The Meantime I Told Steve That I Would Forward Him A Copy Of The Second Complaint.

It Turns Out That The Second Complaint Is Not A Repeat Violation. This Complaint Is At A Totally Different Site, And Is Not Under Richmond Hill'S Jurisdiction. I Apologized To Steve And Simply Asked Him To Respond To A Separate Complaint That Is Under Their Jurisdiction.

Event ID:		Investigator:	smithb
Entry by ID:		Entry Date:	08/18/2009 00:00:00
Investigator ID:		Follow Up Needed?:	

Event Code:
Event:
Event Date: 08/18/2009 00:00:00
Comments:

Active?:
Code Desc: Other
Entered by: Smith, Bradley

Called And Spoke With Neil Smiley About The Complaint And He Said They Were Pretty Sure They Were Aware Of It. I Told Him I Would Forward Him A Copy Of The Complaint And Asked Him To Respond To Me In Writing As Soon As Possible.

Event ID:
Entry by ID:
Investigator ID:
Event Code:
Event:
Event Date: 09/23/2009 00:00:00
Comments:

Investigator: smithb
Entry Date: 09/23/2009 00:00:00
Follow Up Needed?:
Active?:
Code Desc: Other
Entered by: Smith, Bradley

I Emailed Neil Smiley And Asked If They Have Done Anything To Resolve The Problems At The Complaint Site.

Event ID:
Entry by ID:
Investigator ID:
Event Code:
Event:
Event Date: 12/23/2009 00:00:00
Comments:

Investigator: smithb
Entry Date: 03/09/2010 00:00:00
Follow Up Needed?:
Active?:
Code Desc: Other
Entered by: Smith, Bradley

Shannon Winsness And I Met With Patrick Patton Of Bryan County On Site To Determine Some Of The Issues They Had And Provide Technical Assistance. The Site Is 20-25 Acres With Only 15 Acres Cleared, And Is Totally Vegetated. There Is A Ditch That Runs Across The Property Disecting It In Half, And Was Deemed On The Plans To Be State Waters With A Buffer. As Shannon And I Examined The Ditch Where It Exits/Enters The Property, We Both Agreed That The Ditch Should Be Called State Waters Without A Buffer. As Far As Wetland Violations On Site, We Could Not See Any Evidence Of Such.

Event ID:
Entry by ID:
Investigator ID:
Event Code:
Event:
Event Date: 03/03/2010 00:00:00
Comments:

Investigator: smithb
Entry Date: 03/09/2010 00:00:00
Follow Up Needed?:
Active?:
Code Desc: Other
Entered by: Smith, Bradley

The Following Email Is From Mr. Patton Of Bryan County:

>>Patrick Patton <[email@removed.invalid]> 3/3/2010 1:08 Pm >>

Bradley

As Per Our Conversation Yesterday This Email Is In Response On How To Obtain Information For How Mr. Stafford- Bryan County Can Have A Ditch That Is Shown As State Waters Removed From A Site Plan. I Think Both Of Us Are In Agreement That This Should Have Not Been Deemed State Waters As It Originally Was. Thanks For Any Help.

Patrick Patton
Bryan County Building Inspector

Event ID:
Entry by ID:
Investigator ID:
Event Code:
Event:
Event Date: 03/04/2010 00:00:00
Comments:

Investigator: smithb
Entry Date: 03/09/2010 00:00:00
Follow Up Needed?:
Active?:
Code Desc: Other
Entered by: Smith, Bradley

Email Response From Myself To Patrick Patton Of Bryan County:

From: Bradley Smith [[email@removed.invalid]]
Sent: Thursday, March 04, 2010 3:34 Pm
To: Patrick Patton
Cc: Shannon Winsness
Subject: Re: Hwy 17 Lip

Patrick,
 If The P.E. Designs The Plans To Show State Waters Without A Buffer, We Would Not Dispute That. As Of Our Site Visit On December 23rd, 2009, Shannon And I Both Agreed That The Ditch Is Definitely State Waters, That Can'T Be Changed, The Ditch Simply Would Not Require A Buffer.
 Thanks,

Bradley Smith
 Environmental Compliance Specialist
 Ga. Dept. Of Natural Resources
 Environmental Protection Division
 [email@removed.invalid]
 (912) xxx-xxxx

Event ID:		Investigator:	smithb
Entry by ID:		Entry Date:	03/09/2010 00:00:00
Investigator ID:		Follow Up Needed?:	
Event Code:		Active?:	
Event:		Code Desc:	Other
Event Date:	03/05/2010 00:00:00	Entered by:	Smith, Bradley
Comments:			

The Following Is The Reply To My Response Of The First Email:

Great, Thanks For All Your Help. We Will Look Forward To Working With You Guys Again In The Future. We Will Have A P.E. Draw It Up As State Water But Not Requiring A Buffer Sorry For Wording It Wrong Below.

Patrick Patton
 Bryan County Building Inspector

I See No More Issues At This Site And No Violations, I Recommend Closing The Complaint.

Site: **I-95 NB at US Hwy 17 MM: 87 Richmond Hill GA** SPILLS

Complaint ID:	84128	Concern1 Code:	DFS
Source Facility ID:		Primary Concern:	Diesel fuel spill
Pers Recd ID:		Concern1 Rules:	
Associate ID:		Concern1 OCGA:	
Login ID:		Concern2 Code:	
Entry Person ID:		Secondary Concern:	
Status:	Closed	Concern2 Rules:	
Active?:		Concern2 OCGA:	
Dt Complaint Cl:	09/21/2017 00:00:00	Source Facility Name:	Unknown
Date Received:	09/18/2017 20:00:43	Source City:	
Caller Represents:	GDOT / CHAMPS	Source County:	
Owner Assign Date:	09/18/2017 00:00:00	Source State:	Georgia
Owner Accept Date:	09/18/2017 00:00:00	Source Postal Code:	
Investigation Date:		Source Email:	
FUI Need:		Source Street2:	
Resolved?:		Src Primary Phone:	
Refer 2:		Src Prim Ph Type:	
Ten Day Follow Up?:		Source Sec Phone:	
Caller Name:	Tonya Boatright	Src Sec Ph Type:	
Caller Middle Name:		Src Other Phone:	
Caller City:	Jesup	Src Other Ph Type:	
Caller County:		Src Contact Name:	
Caller State:	Georgia	Branch Code:	PCB-ERT
Caller Postal Code:	31546	Current Office:	Emergency Response Team
Caller Phone:		Branch Active?:	Yes
Call Primary Phone:		Prog Branch Code:	
Prim Phone Type:		Program Branch:	
Secondary Phone:		Prog Branch Active:	
Sec Phone Type:		Comp County ID:	
Caller Email:		Complaint County:	Bryan
Caller Street:	204 US Hwy 301	Current Owner:	Peters, Courtney
Caller Street2:		Approved Date:	
Caller Other Phone:		Date Entered:	09/18/2017 20:06:51
Call Other Ph Type:		Entered by:	Treadwell, Ken
Program Code:		Received by:	Treadwell, Ken
Program:		Review by:	Campbell, Jerry

Source Street:
Complaint Directions:
Review Comments:
Complaint Location: I-95 NB at US Hwy 17
MM: 87
Complaint Nature:

Caller reports a 25 gallon diesel fuel spill from truck tank. The fuel has been contained in a storm drain.

EPD D/O C. Peters briefed @ 20:09.

Spills Details

Event ID:		Investigator:	cpeters
Entry by ID:		Entry Date:	09/18/2017 00:00:00
Investigator ID:		Follow Up Needed?:	
Event Code:		Active?:	
Event:		Code Desc:	Initial Investigation
Event Date:	09/18/2017 00:00:00	Entered by:	Peters, Courtney
Comments:			

I received a text from GEMA at 2009 hrs and returned a confirmation phone call at 2009 hrs. I spoke with the caller, Ms. Tonya Boatright, and she stated the spill affected the median which was grass/soil and roadway and the storm drain. She does not believe the spill has affected state waters and she believes the spill is contained to the storm drain, they used absorbents in the storm drain to collect the fuel.
I called HEPACO and they will have the on-call worker from the office out of Savannah near the spill call me back.
Mr. Jil Horne with Hepaco called me back and confirmed the spill has been cleaned. His phone number is 912-xxx-xxxx. I recommend this report be closed with no further action from ERT/EPD at this time.

Site: **PIERCEFIELD S/D BRYAN COUNTY RICHMOND HILL GA** **SPILLS**

Complaint ID:	36771	Concern1 Code:	WQC
Source Facility ID:		Primary Concern:	Water Quality Control
Pers Recd ID:		Concern1 Rules:	391-3-6
Associate ID:		Concern1 OCGA:	12-5-20
Login ID:		Concern2 Code:	CSW
Entry Person ID:		Secondary Concern:	Comprehensive Solid Waste
Status:	Closed	Concern2 Rules:	391-3-4
Active?:		Concern2 OCGA:	12-8-20
Dt Complaint Cl:	09/30/2006 00:00:00	Source Facility Name:	REPUBLIC WASTE
Date Received:	01/25/2006 13:49:00	Source City:	PORT WENTWORTH
Caller Represents:	RESIDENT	Source County:	
Owner Assign Date:	01/25/2006 00:00:00	Source State:	Georgia
Owner Accept Date:	01/25/2006 00:00:00	Source Postal Code:	31407
Investigation Date:		Source Email:	
FUI Need:		Source Street2:	
Resolved?:		Src Primary Phone:	
Refer 2:		Src Prim Ph Type:	
Ten Day Follow Up?:		Source Sec Phone:	
Caller Name:	ANONYMOUS	Src Sec Ph Type:	
Caller Middle Name:		Src Other Phone:	
Caller City:	RICHMOND HILL	Src Other Ph Type:	
Caller County:		Src Contact Name:	LOU DIAZ
Caller State:	Georgia	Branch Code:	PCB-CD
Caller Postal Code:		Current Office:	Coastal District
Caller Phone:		Branch Active?:	Yes
Call Primary Phone:		Prog Branch Code:	
Prim Phone Type:		Program Branch:	
Secondary Phone:		Prog Branch Active:	
Sec Phone Type:		Comp County ID:	
Caller Email:		Complaint County:	Bryan
Caller Street:	PIERCEFIELD FOREST S/D	Current Owner:	Cortes, Michelle
Caller Street2:		Approved Date:	
Caller Other Phone:		Date Entered:	01/25/2006 13:49:00
Call Other Ph Type:		Entered by:	Ewert, Jennifer
Program Code:		Received by:	Ewert, Jennifer
Program:		Review by:	Foisy, Bruce
Source Street:	P.O. BOX 4144		

Complaint Directions: TAKE 17 SOUTH. CROSS OVER HWY 144. TURN LEFT ONTO HARRIS TRAIL (AT LIGHT). THE FIRST PAVED RD ON RIGHT IS PIERCEFIELD S/D--TURN RIGHT--ALL NAMES IN S/D ARE BIRD NAMES EX. OSPREY, FALCON, ETC.

Review Comments:

Complaint Location: PIERCEFIELD S/D
BRYAN COUNTY

Complaint Nature:

REPUBLIC WASTE MANAGMENT GARBAGE TRUCK IS CONSISTENTLY LEAKING LARGE AMOUNTS OF HYDRAULIC FLUID WHEN COLLECTING GARBAGE FROM PIERCEFIELD FOREST S/D (ALSO SERVICES OTHER AREAS NEAR PIERCEFIELD). COMPLAINANT IS CONCERNED ABOUT RUNOFF OF HYDRAULIC FLUID INTO POND THAT IS IN S/D. COMPLAINANT SPOKE WITH DRIVER AND DRIVER WAS ALSO FRUSTRATED THAT THE TRUCK IS HAVING PROBLEMS. SINCE THE TRUCK IS LEAKING IT CAUSES THE DRIVER NOT TO BE ABLE TO FINISH HIS PICKUP IN THE S/DIN ONE DAY. THEREFORE HE HAS TO BE IN THE S/D MORE THAN ONE DAY AND THUS HE IS CONTINUING TO RELEASE HYDRAULIC FLUID THROUGHOUT THE S/D.

Spills Details

Event ID:		Investigator:	cortes
Entry by ID:		Entry Date:	09/20/2006 00:00:00
Investigator ID:		Follow Up Needed?:	
Event Code:		Active?:	
Event:		Code Desc:	Initial Investigation
Event Date:	01/25/2006 00:00:00	Entered by:	Cortes, Michelle
Comments:			

I Happened To Be In A Meeting With Jennifer Ewert When She Received The Complaint. I Have Had Other Complaints On The Same Company For The Same Violation. I Told Her I Would Take The Complaint. I Knew Jeff Barnes Was In The Area, So I Requested That He Go By And See If There Was Free Product On The Roadway Or If It Had Already Soaked In. Barnes Road Through The S/D And Said There Were Stains Throughout The S/D And A Few Wet Spots. Osprey Rd. Was The Worst. 16:00 I Called Steve Walden At Republic And He Said He Would Have Sws Go Out And Clean Up The Areas. Pictures Are Attached.

Event ID:		Investigator:	cortes
Entry by ID:		Entry Date:	09/20/2006 00:00:00
Investigator ID:		Follow Up Needed?:	
Event Code:		Active?:	
Event:		Code Desc:	Initial Investigation
Event Date:	09/20/2006 00:00:00	Entered by:	Cortes, Michelle
Comments:			

I Have A Backlog Of Old Complaints That Were Not Closed Out In Cts And Am Now Closing Them Out. 6 Complaints Total Have Been Received And Will Be Tracking Enforcement Actions Under Cts# 39252. Report Filed In Savannah Office Ert Files.

Site: **HIGHWAY 17 IN RICHMOND HILL RICHMOND HILL GA** SPILLS

Complaint ID:	6022	Concern1 Code:	GWU
Source Facility ID:	6022	Primary Concern:	Ground Water Use
Pers Recd ID:		Concern1 Rules:	391-3-2
Associate ID:		Concern1 OCGA:	12-5-90
Login ID:		Concern2 Code:	
Entry Person ID:		Secondary Concern:	
Status:	Closed	Concern2 Rules:	
Active?:		Concern2 OCGA:	
Dt Complaint Cl:	09/15/2000 00:00:00	Source Facility Name:	MARBLE, BATH & ACCESSORIES
Date Received:	09/14/2000 13:18:00	Source City:	RICHMOND HILL
Caller Represents:	CITIZEN	Source County:	
Owner Assign Date:	09/14/2000 00:00:00	Source State:	Georgia
Owner Accept Date:	09/14/2000 00:00:00	Source Postal Code:	31324
Investigation Date:		Source Email:	
FUI Need:		Source Street2:	
Resolved?:		Src Primary Phone:	
Refer 2:		Src Prim Ph Type:	
Ten Day Follow Up?:		Source Sec Phone:	
Caller Name:	ANONYMOUS	Src Sec Ph Type:	
Caller Middle Name:		Src Other Phone:	
Caller City:		Src Other Ph Type:	
Caller County:		Src Contact Name:	MIKE PETERS

Caller State:	Georgia	Branch Code:	PCB-CD
Caller Postal Code:		Current Office:	Coastal District
Caller Phone:		Branch Active?:	Yes
Call Primary Phone:		Prog Branch Code:	
Prim Phone Type:		Program Branch:	
Secondary Phone:		Prog Branch Active:	
Sec Phone Type:		Comp County ID:	
Caller Email:		Complaint County:	Bryan
Caller Street:		Current Owner:	Barnes, Jeff
Caller Street2:		Approved Date:	
Caller Other Phone:		Date Entered:	09/14/2000 13:18:00
Call Other Ph Type:		Entered by:	King, Julianne
Program Code:		Received by:	King, Julianne
Program:		Review by:	Frazier, Al
Source Street:	US HIGHWAY 17		
Complaint Directions:	IT SHOULD BE 7270 US HWY 17, BLUE BUILDING USED TO BE "HERITAGE MARBLE"		
Review Comments:			
Complaint Location:	HIGHWAY 17 IN RICHMOND HILL		
Complaint Nature:			

SAYS 55-GALLON DRUMS ARE STACKED UP OUT BACK, SAYS THEY ARE POURING RESIN MATERIAL ON GROUND

Spills Details

Event ID:		Investigator:	barnes
Entry by ID:		Entry Date:	09/15/2000 00:00:00
Investigator ID:		Follow Up Needed?:	
Event Code:		Active?:	
Event:		Code Desc:	Initial Investigation
Event Date:	09/15/2000 00:00:00	Entered by:	Barnes, Jeff
Comments:			

Site Insp. 9/15/00. Spoke W/ Only Employee Around, Hesezekia, Who Advised That A Pallet Of Dry Marble Dust (Lime Dust) Had Fallen From Forklift On 9/14 & Several Bags Broken Open. Some Small Amount Of Spillage Of Cured Resin On Ground. Generally Poor Housekeeping. No Flagrant Violations Observed. 9/15/00 Phone Call W/ Mike Peters Who Said A Fired Employee, Who Had Previously Complained To Osha, Was Complainant. When I Advised Him Of Need To Better Control Housekeeping & Spillage, He Advised That He Would Cleanup Today & Dump In Dumpster. No Further Actions.

Site:

Racetrac - 4014 US Hwy 17, South - Richmond Hill Richmond Hill GA

SPILLS

Complaint ID:	75400	Concern1 Code:	GFS
Source Facility ID:	9015005	Primary Concern:	Gasoline fuel spill
Pers Recd ID:		Concern1 Rules:	
Associate ID:		Concern1 OCGA:	
Login ID:		Concern2 Code:	
Entry Person ID:		Secondary Concern:	
Status:	Closed	Concern2 Rules:	
Active?:		Concern2 OCGA:	
Dt Complaint Cl:	11/25/2014 00:00:00	Source Facility Name:	
Date Received:	11/24/2014 10:23:27	Source City:	Richmond
Caller Represents:	Citizen	Source County:	
Owner Assign Date:	11/24/2014 00:00:00	Source State:	Georgia
Owner Accept Date:	11/24/2014 00:00:00	Source Postal Code:	31234
Investigation Date:		Source Email:	
FUI Need:		Source Street2:	
Resolved?:		Src Primary Phone:	
Refer 2:		Src Prim Ph Type:	
Ten Day Follow Up?:		Source Sec Phone:	
Caller Name:	John Wilson	Src Sec Ph Type:	
Caller Middle Name:		Src Other Phone:	
Caller City:		Src Other Ph Type:	
Caller County:		Src Contact Name:	Racetrac
Caller State:	Georgia	Branch Code:	PCB-CD
Caller Postal Code:		Current Office:	Coastal District
Caller Phone:		Branch Active?:	Yes
Call Primary Phone:		Prog Branch Code:	
Prim Phone Type:		Program Branch:	

Secondary Phone:**Sec Phone Type:****Caller Email:****Caller Street:****Caller Street2:****Caller Other Phone:****Call Other Ph Type:****Program Code:****Program:****Source Street:**

4014 US Hwy 17, South

Complaint Directions:**Review Comments:****Complaint Location:**

Racetrac - 4014 US Hwy 17, South - Richmond Hill

Complaint Nature:**Prog Branch Active:****Comp County ID:****Complaint County:**

Bryan

Current Owner:

Thigpen, Doug

Approved Date:**Date Entered:**

11/24/2014 10:29:47

Entered by:

Hawthorne, Bill

Received by:

Hawthorne, Bill

Review by:

Foisy, Bruce

Caller states that a gas pump malfunctioned and released approximately 11-12 gallons of fuel on the ground at a Racetrac located off exit 87 in Bryan County.

Spills Details**Event ID:****Entry by ID:****Investigator ID:****Event Code:****Event:****Event Date:**

11/24/2014 00:00:00

Comments:**Investigator:**

Thigpen

Entry Date:

11/24/2014 00:00:00

Follow Up Needed?:**Active?:****Code Desc:**

Initial Investigation

Entered by:

Thigpen, Doug

12:00 Arrived on site at facility in the midst of a torrential downpour. There was no visible spill in the vicinity of dispenser #7, but it did look as though oil dry had been placed in the area around the dispenser, but it had already been collected and disposed of. There was also no visible sheen on the water in the parking lot or in the low area, towards the back of the property, where all of the storm water seemed to be running off. It also did not appear as though any vegetation, along the edges of the parking lot, had been harmed as a result of a fuel spill. It seems safe to assume that any spill that occurred was contained and thoroughly cleaned up. Multiple customers were observed dispensing fuel from dispenser #7, and each time, the automatic shut off functioned as it was supposed to, so if the spill occurred as a result of the failure of the automatic shutoff, it appears to have been an isolated incident. No further action is considered necessary. Closure of complaint is recommended.

Event ID:**Entry by ID:****Investigator ID:****Event Code:****Event:****Event Date:**

11/24/2014 00:00:00

Comments:**Investigator:**

Thigpen

Entry Date:

11/24/2014 00:00:00

Follow Up Needed?:**Active?:****Code Desc:**

Initial Investigation

Entered by:

Thigpen, Doug

11:00 Contacted complainant and was informed that release occurred from dispenser #7. Complainant also reported that spill had not been cleaned up at the time of his departure.

Site:**EMPTH LOT OFF HWY 17 RICHMOND HILL GA****SPILLS****Complaint ID:** 10584**Source Facility ID:** 10584**Pers Recd ID:****Associate ID:****Login ID:****Entry Person ID:****Status:** Closed**Active?:****Dt Complaint Cl:** 07/31/2001 00:00:00**Date Received:** 05/04/2001 10:46:00**Caller Represents:** BRYAN CO HEALTH DEPT**Owner Assign Date:** 05/04/2001 00:00:00**Owner Accept Date:** 05/04/2001 00:00:00**Investigation Date:****FUI Need:****Resolved?:****Refer 2:****Concern1 Code:** CSW**Primary Concern:** Comprehensive Solid Waste**Concern1 Rules:** 391-3-4**Concern1 OCGA:** 12-8-20**Concern2 Code:** WQC**Secondary Concern:** Water Quality Control**Concern2 Rules:** 391-3-6**Concern2 OCGA:** 12-5-20**Source Facility Name:** AMC**Source City:** RICHMOND HILL**Source County:****Source State:** Georgia**Source Postal Code:****Source Email:****Source Street2:****Src Primary Phone:****Src Prim Ph Type:**

Ten Day Follow Up?:
Caller Name: SKIP YOEMANS
Caller Middle Name:
Caller City:
Caller County:
Caller State: Georgia
Caller Postal Code:
Caller Phone:
Call Primary Phone:
Prim Phone Type:
Secondary Phone:
Sec Phone Type:
Caller Email:
Caller Street:
Caller Street2:
Caller Other Phone:
Call Other Ph Type:
Program Code:
Program:
Source Street: 255 GILL RD (IN BRYAN ACRES)
Complaint Directions: FROM SAVANNAH TAKE HWY 17 TOWARDS RICHMOND HILL. GO UNDER I-95. APPROX 1-1.5 MILES ON RIGHT WILL SEE KELLY-DAVIS RD. EMPTY LOT IS JUST PAST IT. WILL SEE HIS EQUIPMENT (DITCH WITCH, BACKHOE) OUT FRONT. PIT IS PAST EQUIPMENT ON LOT.
Review Comments:
Complaint Location: EMPTH LOT OFF HWY 17
Complaint Nature:

Source Sec Phone:
Src Sec Ph Type:
Src Other Phone:
Src Other Ph Type:
Src Contact Name: JACK KILPATRICK
Branch Code: PCB-CD
Current Office: Coastal District
Branch Active?: Yes
Prog Branch Code:
Program Branch:
Prog Branch Active:
Comp County ID:
Complaint County: Bryan
Current Owner: Gibbs, Katie
Approved Date:
Date Entered: 05/04/2001 10:46:00
Entered by: Cortes, Michelle
Received by: Cortes, Michelle
Review by: Foisy, Bruce

SEPTIC TANK HAULER DISPOSING OF WASTE IN OLD ABANDONED SEPTIC SYSTEM OFF HWY 17. HE WAS SUSPENDED DUMPING RIGHTS AT THE BRYAN CO POTWS AND WAS FOUND FALSIFYING DOCUMENTS IN 1999. HE IS ONLY LICENSED TO DUMP IN LIBERTY AND CHATHAM CO. EYEWITNESS SAW HIM DUMPING IN OPEN PIT.

Spills Details

Event ID:
Entry by ID:
Investigator ID:
Event Code:
Event:
Event Date: 05/04/2001 00:00:00
Comments:

Investigator: gibbs
Entry Date: 05/18/2001 00:00:00
Follow Up Needed?:
Active?:
Code Desc: Initial Investigation
Entered by: Gibbs, Katie

Skip Youmans Wanted To Meet In Person To Discuss The Complaint And Visit The Site. He Would Be Out Of Town The Next Week. We Will Meet The Following Week.

Event ID:
Entry by ID:
Investigator ID:
Event Code:
Event:
Event Date: 05/17/2001 00:00:00
Comments:

Investigator: gibbs
Entry Date: 06/29/2001 00:00:00
Follow Up Needed?:
Active?:
Code Desc: Follow-Up Investigation
Entered by: Gibbs, Katie

I Met With Skip Youmans And Betty Lee Of The Bryan County Health Department. We Went To The Site On Hwy 17. While There We Spoke To A Neighbor Who Had Seen Kilpatrick Unload The Contents Of His Pump Truck Into Some Kind Of Hole In The Ground On The Lot Next To 6140 Hwy 17. While We Were There Kilpatrick Parked His Pump Truck At The Property And Then Left In His Tan Colored Gmc Sierra Pick-Up Truck (Ga 40252 Qg).

Lee And I Then Went To Check The Property Records At Building & Zoning. Kilpatrick Had Purchased The Property (Parcel 47-1-60) The Previous Month. Two Aml Rental Houses Were Also On The Property.

Event ID:
Entry by ID:
Investigator ID:
Event Code:
Event:
Event Date: 06/28/2001 00:00:00
Comments:

Investigator: gibbs
Entry Date: 06/29/2001 00:00:00
Follow Up Needed?:
Active?:
Code Desc: Follow-Up Investigation
Entered by: Gibbs, Katie

After Several Site Visits During The Past Six Weeks I Found The Amc Truck Parked In A Field With A Hose Running From The Truck Through An

Opening In A Concrete Covering And Into The Ground. Possibly An Old Septic System. Septic Waste Filled The Hole To The Edge Of The Concrete Covering. The Pump Truck Did Not Appear To Be Operating At That Time. Photos Taken. Elysie Greenlee Has Been Contacted about Taking Over This Complaint.

Event ID:		Investigator:	gibbs
Entry by ID:		Entry Date:	07/23/2001 00:00:00
Investigator ID:		Follow Up Needed?:	
Event Code:		Active?:	
Event:		Code Desc:	Other
Event Date:	07/20/2001 00:00:00	Entered by:	Gibbs, Katie
Comments:			

Greenlee 'S Workload Would Not Allow Her To Take The Complaint. Her Opinion Was That It Should Be Handled Criminally. I Then Turned Over The Complaint To Jay Morgan, Dnr Le And Skip Yowmans, Bryan County Hd. Will Update As Needed. No Further Action.

Site: HWY 17 RICHMOND HILL, GA RICHMOND HILL GA SPILLS

Complaint ID:	2083	Concern1 Code:	WQC
Source Facility ID:		Primary Concern:	Water Quality Control
Pers Recd ID:		Concern1 Rules:	391-3-6
Associate ID:		Concern1 OCGA:	12-5-20
Login ID:		Concern2 Code:	
Entry Person ID:		Secondary Concern:	
Status:	Closed	Concern2 Rules:	
Active?:		Concern2 OCGA:	
Dt Complaint Cl:	08/23/1999 00:00:00	Source Facility Name:	KOA KAMPLGROUNDS
Date Received:	08/20/1999 14:48:00	Source City:	RICHMOND HILL
Caller Represents:	CITIZEN	Source County:	
Owner Assign Date:	08/20/1999 00:00:00	Source State:	Georgia
Owner Accept Date:	08/20/1999 00:00:00	Source Postal Code:	31324
Investigation Date:		Source Email:	
FUI Need:		Source Street2:	
Resolved?:		Src Primary Phone:	
Refer 2:		Src Prim Ph Type:	
Ten Day Follow Up?:		Source Sec Phone:	
Caller Name:	MR. EUGENE ELLISON	Src Sec Ph Type:	
Caller Middle Name:		Src Other Phone:	
Caller City:	SARASOTA	Src Other Ph Type:	
Caller County:		Src Contact Name:	MR. JIM MYERS
Caller State:	Florida	Branch Code:	PCB-CD
Caller Postal Code:	34230	Current Office:	Coastal District
Caller Phone:		Branch Active?:	Yes
Call Primary Phone:		Prog Branch Code:	
Prim Phone Type:		Program Branch:	
Secondary Phone:		Prog Branch Active:	
Sec Phone Type:		Comp County ID:	
Caller Email:		Complaint County:	Bryan
Caller Street:	P.O. BOX 1418	Current Owner:	Lyle, David
Caller Street2:		Approved Date:	
Caller Other Phone:		Date Entered:	08/20/1999 14:48:00
Call Other Ph Type:		Entered by:	Lyle, David
Program Code:		Received by:	Lyle, David
Program:		Review by:	Frazier, Al
Source Street:	P.O. BOX 309		
Complaint Directions:			
Review Comments:			
Complaint Location:	HWY 17 RICHMOND HILL, GA		
Complaint Nature:			

IN LETTER DATED AUGUST 17, 1999, COMPLAINANT DESCRIBES SEWER CONNECTION THAT "WAS DAMAGED, THE PLASTIC LINER WAS SHATTERED WHICH ALLOWED FUMES AND ODORS TO CIRCULATE" AT KOA CAMPGROUND IN RICHMOND HILL.

Spills Details

Event ID:	Investigator:	lyle
------------------	----------------------	------

Entry by ID:
Investigator ID:
Event Code:
Event:
Event Date: 08/20/1999 00:00:00
Comments:

Entry Date: 09/08/1999 00:00:00
Follow Up Needed?:
Active?:
Code Desc: Initial Investigation
Entered by: Lyle, David

Met With Mr. Jim Myer, Manager . After Explaining The Complaint To Mr. Myer, He Showed Me The Site That The Complainant Occupied And Explained How Sewage Pumpout Is Accomplished . Rv Owners Pump Their Sewage From A Tank On The Rv Into A Pipe Located At Each Site. Rv Owners Are Responsible For Using A Rubber Gasket That Fits Tightly Around The Hose And Pipe And Prevents Odors From Escaping. The Rubber Gaskets Are Available For Purchasing At The Campground Office. Some Of The Pipes Are Raised Off Of The Ground 6-8 Inches And Others Are Flush With The Ground. The Sewage Lines Are Connected To The Richmond Hill Wastewater Plant. The Pipe At The Site Occupied By The Complainant Was Broken (A V-Notch Section At The Top Of The Pipe Had Broken Off) . Mr. Myer Stated That He Will Cut This Pipe Off Flush With The Ground. No Evidence Of Leaking Pipes And/Or Sewage Spill Was Found. A Leeter Will Be Sent To Complainant Explaining Findings. No Further Action.

Site: **GILL'S GRILL**
US HWY 17 NORTH RICHMOND HILL GA

UST

Facility ID: 890033
County: Liberty
State:
Note: Documents related to facilities in Georgia can be searched on the Georgia EPD Online System (GEOS) for Permitting, Compliance and Facility Information:
https://geos.epd.georgia.gov/GA/GEOS/Public/Client/GA_GEOS/Public/Pages/PublicApplicationList.aspx

Underground Storage Tank Data

Tank Status: Closed in Ground
Legacy Tank No: 2
Tank Constr Descr: Bare Steel
Content Descr: Gas (Historical Use)
Pipe Descr: Galvanized Steel
Pipe Type:
Tank Capacity: 1000
Tank Overfill Date:
Tank Overfill Exempt:
Tank Spill Exempt:
Tank Spill Instl Dt:
Tank Overfill Type:
Tank Install Date: 5/7/1956

Tank Status: Closed in Ground
Legacy Tank No: 1
Tank Constr Descr: Bare Steel
Content Descr: Gas (Historical Use)
Pipe Descr: Galvanized Steel
Pipe Type:
Tank Capacity: 1000
Tank Overfill Date:
Tank Overfill Exempt:
Tank Spill Exempt:
Tank Spill Instl Dt:
Tank Overfill Type:
Tank Install Date: 5/7/1956

Site: **RICHMOND HILL PHARMACY LTD**
US HWY 17 RICHMOND HILL GA

UST

Facility ID: 4150005
County: Bryan
State:
Note: Documents related to facilities in Georgia can be searched on the Georgia EPD Online System (GEOS) for Permitting, Compliance and Facility Information:
https://geos.epd.georgia.gov/GA/GEOS/Public/Client/GA_GEOS/Public/Pages/PublicApplicationList.aspx

Underground Storage Tank Data

Tank Status: Removed from Ground
Legacy Tank No: 2
Tank Constr Descr: Bare Steel
Content Descr: Gas (Historical Use)
Pipe Descr: Galvanized Steel
Pipe Type: Suction (American)
Tank Capacity: 6000
Tank Overfill Date:
Tank Overfill Exempt:
Tank Spill Exempt:
Tank Spill Instl Dt:
Tank Overfill Type:
Tank Install Date: 2/17/1978

Tank Status: Removed from Ground
Legacy Tank No: 3
Tank Constr Descr: Bare Steel
Content Descr: Gas (Historical Use)
Pipe Descr: Galvanized Steel
Pipe Type: Suction (American)
Tank Capacity: 6000
Tank Overfill Date:
Tank Overfill Exempt:
Tank Spill Exempt:
Tank Spill Instl Dt:
Tank Overfill Type:
Tank Install Date: 2/17/1978

Tank Status: Removed from Ground
Legacy Tank No: 1
Tank Constr Descr: Bare Steel
Content Descr: Gas (Historical Use)
Pipe Descr: Galvanized Steel
Pipe Type: Suction (American)
Tank Capacity: 10000
Tank Overfill Date:
Tank Overfill Exempt:
Tank Spill Exempt:
Tank Spill Instl Dt:
Tank Overfill Type:
Tank Install Date: 2/17/1978

Tank Status: Removed from Ground
Legacy Tank No: 4
Tank Constr Descr: Bare Steel
Content Descr: Diesel
Pipe Descr: Galvanized Steel
Pipe Type: Suction (American)
Tank Capacity: 6000
Tank Overfill Date:
Tank Overfill Exempt:
Tank Spill Exempt:
Tank Spill Instl Dt:
Tank Overfill Type:
Tank Install Date: 2/17/1978

Site: OLD EXXON STATION/RICHMOND HILL
NE CORNER I-95 & US HWY 17 RICHMOND HILL GA

UST

Facility ID: 4150015
County: Bryan
State:
Note: Documents related to facilities in Georgia can be searched on the Georgia EPD Online System (GEOS) for Permitting, Compliance and Facility Information:
https://geos.epd.georgia.gov/GA/GEOS/Public/Client/GA_GEOS/Public/Pages/PublicApplicationList.aspx

Underground Storage Tank Data

Tank Status: Removed from Ground

Legacy Tank No: 2
Tank Constr Descr: Bare Steel
Content Descr: Gas (Historical Use)
Pipe Descr: Bare Steel
Pipe Type: Pressurized
Tank Capacity: 8000
Tank Overfill Date:
Tank Overfill Exempt:
Tank Spill Exempt:
Tank Spill Instl Dt:
Tank Overfill Type:
Tank Install Date: 4/21/1969

Tank Status: Removed from Ground
Legacy Tank No: 3
Tank Constr Descr: Bare Steel
Content Descr: Gas (Historical Use)
Pipe Descr: Bare Steel
Pipe Type: Pressurized
Tank Capacity: 4000
Tank Overfill Date:
Tank Overfill Exempt:
Tank Spill Exempt:
Tank Spill Instl Dt:
Tank Overfill Type:
Tank Install Date: 4/21/1969

Tank Status: Currently in Use
Legacy Tank No: 4
Tank Constr Descr: Bare Steel
Content Descr: Used Oil
Pipe Descr: Galvanized Steel
Pipe Type:
Tank Capacity: 550
Tank Overfill Date:
Tank Overfill Exempt: TRUE
Tank Spill Exempt: TRUE
Tank Spill Instl Dt:
Tank Overfill Type:
Tank Install Date: 4/21/1969

Tank Status: Removed from Ground
Legacy Tank No: 1
Tank Constr Descr: Bare Steel
Content Descr: Gas (Historical Use)
Pipe Descr: Bare Steel
Pipe Type: Pressurized
Tank Capacity: 8000
Tank Overfill Date:
Tank Overfill Exempt:
Tank Spill Exempt:
Tank Spill Instl Dt:
Tank Overfill Type:
Tank Install Date: 4/21/1969

Appendix: Database Descriptions

Environmental Risk Information Services (ERIS) can search the following databases. The extent of historical information varies with each database and current information is determined by what is publicly available to ERIS at the time of update. ERIS updates databases as set out in ASTM Standard E1527-13 and E1527-21, Section 8.1.8 Sources of Standard Source Information:

"Government information from nongovernmental sources may be considered current if the source updates the information at least every 90 days, or, for information that is updated less frequently than quarterly by the government agency, within 90 days of the date the government agency makes the information available to the public."

Standard Environmental Record Sources

Federal

Formerly Utilized Sites Remedial Action Program:

DOE FUSRAP

The U.S. Department of Energy (DOE) established the Formerly Utilized Sites Remedial Action Program (FUSRAP) in 1974 to remediate sites where radioactive contamination remained from the Manhattan Project and early U.S. Atomic Energy Commission (AEC) operations. The DOE Office of Legacy Management (LM) established long-term surveillance and maintenance (LTS&M) requirements for remediated FUSRAP sites. DOE evaluates the final site conditions of a remediated site on the basis of risk for different future uses. DOE then confirms that LTS&M requirements will maintain protectiveness.

Government Publication Date: Mar 4, 2017

National Priority List:

NPL

Sites on the United States Environmental Protection Agency (EPA)'s National Priorities List of the most serious uncontrolled or abandoned hazardous waste sites identified for possible long-term remedial action under the Superfund program. The NPL, which EPA is required to update at least once a year, is based primarily on the score a site receives from EPA's Hazard Ranking System. A site must be on the NPL to receive money from the Superfund Trust Fund for remedial action. Sites are represented by boundaries where available in the EPA Superfund Site Boundaries maintained by the Shared Enterprise Geodata and Services (SEGS). Site boundaries represent the footprint of a whole site, the sum of all of the Operable Units and the current understanding of the full extent of contamination; for Federal Facility sites, the total site polygon may be the Facility boundary. Where there is no polygon boundary data available for a given site, the site is represented as a point.

Government Publication Date: Jan 25, 2022

National Priority List - Proposed:

PROPOSED NPL

Sites proposed - by the EPA, the state agency, or concerned citizens - for addition to the NPL due to contamination by hazardous waste and identified by the Environmental Protection Agency (EPA) as a candidate for cleanup because it poses a risk to human health and/or the environment. Sites are represented by boundaries where available in the EPA Superfund Site Boundaries maintained by the Shared Enterprise Geodata and Services (SEGS). Site boundaries represent the footprint of a whole site, the sum of all of the Operable Units and the current understanding of the full extent of contamination; for Federal Facility sites, the total site polygon may be the Facility boundary. Where there is no polygon boundary data available for a given site, the site is represented as a point.

Government Publication Date: Jan 25, 2022

Deleted NPL:

DELETED NPL

Sites deleted from the United States Environmental Protection Agency (EPA)'s National Priorities List. The National Oil and Hazardous Substances Pollution Contingency Plan (NCP) establishes the criteria that the EPA uses to delete sites from the NPL. In accordance with 40 CFR 300.425(e), sites may be deleted from the NPL where no further response is appropriate. Sites are represented by boundaries where available in the EPA Superfund Site Boundaries maintained by the Shared Enterprise Geodata and Services (SEGS). Site boundaries represent the footprint of a whole site, the sum of all of the Operable Units and the current understanding of the full extent of contamination; for Federal Facility sites, the total site polygon may be the Facility boundary. Where there is no polygon boundary data available for a given site, the site is represented as a point.

Government Publication Date: Jan 25, 2022

SEMS List 8R Active Site Inventory:[SEMS](#)

The Superfund Program has deployed the Superfund Enterprise Management System (SEMS), which integrates multiple legacy systems into a comprehensive tracking and reporting tool. This inventory contains active sites evaluated by the Superfund program that are either proposed to be or are on the National Priorities List (NPL) as well as sites that are in the screening and assessment phase for possible inclusion on the NPL. The Active Site Inventory Report displays site and location information at active SEMS sites. An active site is one at which site assessment, removal, remedial, enforcement, cost recovery, or oversight activities are being planned or conducted.

Government Publication Date: Feb 24, 2022

Inventory of Open Dumps, June 1985:[ODI](#)

The Resource Conservation and Recovery Act (RCRA) provides for publication of an inventory of open dumps. The Act defines "open dumps" as facilities which do not comply with EPA's "Criteria for Classification of Solid Waste Disposal Facilities and Practices" (40 CFR 257).

Government Publication Date: Jun 1985

SEMS List 8R Archive Sites:[SEMS ARCHIVE](#)

The Superfund Enterprise Management System (SEMS) Archived Site Inventory displays site and location information at sites archived from SEMS. An archived site is one at which EPA has determined that assessment has been completed and no further remedial action is planned under the Superfund program at this time.

Government Publication Date: Feb 24, 2022

EPA Report on the Status of Open Dumps on Indian Lands:[IODI](#)

Public Law 103-399, The Indian Lands Open Dump Cleanup Act of 1994, enacted October 22, 1994, identified congressional concerns that solid waste open dump sites located on American Indian or Alaska Native (AI/AN) lands threaten the health and safety of residents of those lands and contiguous areas. The purpose of the Act is to identify the location of open dumps on Indian lands, assess the relative health and environment hazards posed by those sites, and provide financial and technical assistance to Indian tribal governments to close such dumps in compliance with Federal standards and regulations or standards promulgated by Indian Tribal governments or Alaska Native entities.

Government Publication Date: Dec 31, 1998

Comprehensive Environmental Response, Compensation and Liability Information System -[CERCLIS](#)**CERCLIS:**

Superfund is a program administered by the United States Environmental Protection Agency (EPA) to locate, investigate, and clean up the worst hazardous waste sites throughout the United States. CERCLIS is a database of potential and confirmed hazardous waste sites at which the EPA Superfund program has some involvement. It contains sites that are either proposed to be or are on the National Priorities List (NPL) as well as sites that are in the screening and assessment phase for possible inclusion on the NPL. The EPA administers the Superfund program in cooperation with individual states and tribal governments; this database is made available by the EPA.

Government Publication Date: Oct 25, 2013

CERCLIS - No Further Remedial Action Planned:[CERCLIS NFRAP](#)

An archived site is one at which EPA has determined that assessment has been completed and no further remedial action is planned under the Superfund program at this time. The Archive designation means that, to the best of EPA's knowledge, assessment at a site has been completed and that EPA has determined no further steps will be taken to list this site on the National Priorities List (NPL). This decision does not necessarily mean that there is no hazard associated with a given site; it only means that, based upon available information, the location is not judged to be a potential NPL site.

Government Publication Date: Oct 25, 2013

CERCLIS Liens:[CERCLIS LIENS](#)

A Federal Superfund lien exists at any property where EPA has incurred Superfund costs to address contamination ("Superfund site") and has provided notice of liability to the property owner. A Federal CERCLA ("Superfund") lien can exist by operation of law at any site or property at which EPA has spent Superfund monies. This database is made available by the United States Environmental Protection Agency (EPA).

Government Publication Date: Jan 30, 2014

RCRA CORRACTS-Corrective Action:[RCRA CORRACTS](#)

RCRA Info is EPA's comprehensive information system, providing access to data supporting the Resource Conservation and Recovery Act (RCRA) of 1976 and the Hazardous and Solid Waste Amendments (HSWA) of 1984. At these sites, the Corrective Action Program ensures that cleanups occur. EPA and state regulators work with facilities and communities to design remedies based on the contamination, geology, and anticipated use unique to each site.

Government Publication Date: Jan 31, 2022

RCRA non-CORRACTS TSD Facilities:[RCRA TSD](#)

RCRA Info is EPA's comprehensive information system, providing access to data supporting the Resource Conservation and Recovery Act (RCRA) of 1976 and the Hazardous and Solid Waste Amendments (HSWA) of 1984. This database includes Non-Corrective Action sites listed as treatment, storage and/or disposal facilities of hazardous waste as defined by the Resource Conservation and Recovery Act (RCRA).

Government Publication Date: Jan 31, 2022

RCRA Generator List:[RCRA LQG](#)

RCRA Info is EPA's comprehensive information system, providing access to data supporting the Resource Conservation and Recovery Act (RCRA) of 1976 and the Hazardous and Solid Waste Amendments (HSWA) of 1984. RCRA Info replaces the data recording and reporting abilities of the Resource Conservation and Recovery Information System (RCRIS) and the Biennial Reporting System (BRS). A hazardous waste generator is any person or site whose processes and actions create hazardous waste (see 40 CFR 260.10). Large Quantity Generators (LQGs) generate 1,000 kilograms per month or more of hazardous waste or more than one kilogram per month of acutely hazardous waste.

Government Publication Date: Jan 31, 2022

RCRA Small Quantity Generators List:[RCRA SQG](#)

RCRA Info is the EPA's comprehensive information system, providing access to data supporting the Resource Conservation and Recovery Act (RCRA) of 1976 and the Hazardous and Solid Waste Amendments (HSWA) of 1984. RCRA Info replaces the data recording and reporting abilities of the Resource Conservation and Recovery Information System (RCRIS) and the Biennial Reporting System (BRS). A hazardous waste generator is any person or site whose processes and actions create hazardous waste (see 40 CFR 260.10). Small Quantity Generators (SQGs) generate more than 100 kilograms, but less than 1,000 kilograms, of hazardous waste per month.

Government Publication Date: Jan 31, 2022

RCRA Very Small Quantity Generators List:[RCRA VSQG](#)

RCRA Info is the EPA's comprehensive information system, providing access to data supporting the Resource Conservation and Recovery Act (RCRA) of 1976 and the Hazardous and Solid Waste Amendments (HSWA) of 1984. A hazardous waste generator is any person or site whose processes and actions create hazardous waste (see 40 CFR 260.10). Very Small Quantity Generators (VSQG) generate 100 kilograms or less per month of hazardous waste, or one kilogram or less per month of acutely hazardous waste. Additionally, VSQG may not accumulate more than 1,000 kilograms of hazardous waste at any time.

Government Publication Date: Jan 31, 2022

RCRA Non-Generators:[RCRA NON GEN](#)

RCRA Info is EPA's comprehensive information system, providing access to data supporting the Resource Conservation and Recovery Act (RCRA) of 1976 and the Hazardous and Solid Waste Amendments (HSWA) of 1984. RCRA Info replaces the data recording and reporting abilities of the Resource Conservation and Recovery Information System (RCRIS) and the Biennial Reporting System (BRS). A hazardous waste generator is any person or site whose processes and actions create hazardous waste (see 40 CFR 260.10). Non-Generators do not presently generate hazardous waste.

Government Publication Date: Jan 31, 2022

RCRA Sites with Controls:[RCRA CONTROLS](#)

List of Resource Conservation and Recovery Act (RCRA) facilities with institutional controls in place. RCRA gives the U.S. Environmental Protection Agency (EPA) the authority to control hazardous waste from the "cradle-to-grave." This includes the generation, transportation, treatment, storage, and disposal of hazardous waste. RCRA also set forth a framework for the management of non-hazardous solid wastes. The 1986 amendments to RCRA enabled EPA to address environmental problems that could result from underground tanks storing petroleum and other hazardous substances.

Government Publication Date: Jan 31, 2022

Federal Engineering Controls-ECs:[FED ENG](#)

Engineering controls (ECs) encompass a variety of engineered and constructed physical barriers (e.g., soil capping, sub-surface venting systems, mitigation barriers, fences) to contain and/or prevent exposure to contamination on a property. This database is made available by the United States Environmental Protection Agency (EPA).

Government Publication Date: Dec 30, 2021

Federal Institutional Controls- ICs:[FED INST](#)

Institutional controls are non-engineered instruments, such as administrative and legal controls, that help minimize the potential for human exposure to contamination and/or protect the integrity of the remedy. Although it is EPA's (United States Environmental Protection Agency) expectation that treatment or engineering controls will be used to address principal threat wastes and that groundwater will be returned to its beneficial use whenever practicable, ICs play an important role in site remedies because they reduce exposure to contamination by limiting land or resource use and guide human behavior at a site.

Government Publication Date: Dec 30, 2021

Land Use Control Information System:

LUCIS

The LUCIS database is maintained by the U.S. Department of the Navy and contains information for former Base Realignment and Closure (BRAC) properties across the United States.

Government Publication Date: Sep 1, 2006

Institutional Control Boundaries at NPL sites:

NPL IC

Boundaries of Institutional Control areas at sites on the United States Environmental Protection Agency (EPA)'s National Priorities List, or Proposed or Deleted, made available by the EPA's Shared Enterprise Geodata and Services (SEGS). United States Environmental Protection Agency (EPA)'s National Priorities List of the most serious uncontrolled or abandoned hazardous waste sites identified for possible long-term remedial action under the Superfund program. Institutional controls are non-engineered instruments such as administrative and legal controls that help minimize the potential for human exposure to contamination and/or protect the integrity of the remedy.

Government Publication Date: Jan 25, 2022

Emergency Response Notification System:

ERNS 1982 TO 1986

Database of oil and hazardous substances spill reports controlled by the National Response Center. The primary function of the National Response Center is to serve as the sole national point of contact for reporting oil, chemical, radiological, biological, and etiological discharges into the environment anywhere in the United States and its territories.

Government Publication Date: 1982-1986

Emergency Response Notification System:

ERNS 1987 TO 1989

Database of oil and hazardous substances spill reports controlled by the National Response Center. The primary function of the National Response Center is to serve as the sole national point of contact for reporting oil, chemical, radiological, biological, and etiological discharges into the environment anywhere in the United States and its territories.

Government Publication Date: 1987-1989

Emergency Response Notification System:

ERNS

Database of oil and hazardous substances spill reports made available by the United States Coast Guard National Response Center (NRC). The NRC fields initial reports for pollution and railroad incidents and forwards that information to appropriate federal/state agencies for response. These data contain initial incident data that has not been validated or investigated by a federal/state response agency.

Government Publication Date: Dec 31, 2021

The Assessment, Cleanup and Redevelopment Exchange System (ACRES) Brownfield Database:

FED BROWNFIELDS

Brownfields are real property, the expansion, redevelopment, or reuse of which may be complicated by the presence or potential presence of a hazardous substance, pollutant, or contaminant. Cleaning up and reinvesting in these properties protects the environment, reduces blight, and takes development pressures off greenspaces and working lands. This database is made available by the United States Environmental Protection Agency (EPA).

Government Publication Date: Aug 20, 2021

FEMA Underground Storage Tank Listing:

FEMA UST

The Federal Emergency Management Agency (FEMA) of the Department of Homeland Security maintains a list of FEMA owned underground storage tanks.

Government Publication Date: Dec 31, 2017

Facility Response Plan:

FRP

List of facilities that have submitted Facility Response Plans (FRP) to EPA. Facilities that could reasonably be expected to cause "substantial harm" to the environment by discharging oil into or on navigable waters are required to prepare and submit Facility Response Plans (FRPs). Harm is determined based on total oil storage capacity, secondary containment and age of tanks, oil transfer activities, history of discharges, proximity to a public drinking water intake or sensitive environments.

Government Publication Date: Dec 2, 2020

Historical Gas Stations:

HIST GAS STATIONS

This historic directory of service stations is provided by the Cities Service Company. The directory includes Cities Service filling stations that were located throughout the United States in 1930.

Government Publication Date: Jul 1, 1930

Petroleum Refineries:

REFN

List of petroleum refineries from the U.S. Energy Information Administration (EIA) Refinery Capacity Report. Includes operating and idle petroleum refineries (including new refineries under construction) and refineries shut down during the previous year located in the 50 States, the District of Columbia, Puerto Rico, the Virgin Islands, Guam, and other U.S. possessions. Survey locations adjusted using public data.

Government Publication Date: Jul 10, 2020

Petroleum Product and Crude Oil Rail Terminals:

BULK TERMINAL

List of petroleum product and crude oil rail terminals made available by the U.S. Energy Information Administration (EIA). Includes operable bulk petroleum product terminals located in the 50 States and the District of Columbia with a total bulk shell storage capacity of 50,000 barrels or more, and/or the ability to receive volumes from tanker, barge, or pipeline; also rail terminals handling the loading and unloading of crude oil that were active between 2017 and 2018. Petroleum product terminals comes from the EIA-815 Bulk Terminal and Blender Report, which includes working, shell in operation, and shell idle for several major product groupings. Survey locations adjusted using public data.

Government Publication Date: Apr 28, 2020

LIEN on Property:

SEMS LIEN

The EPA Superfund Enterprise Management System (SEMS) provides LIEN information on properties under the EPA Superfund Program.

Government Publication Date: Feb 24, 2022

Superfund Decision Documents:

SUPERFUND ROD

This database contains a listing of decision documents for Superfund sites. Decision documents serve to provide the reasoning for the choice of (or) changes to a Superfund Site cleanup plan. The decision documents include Records of Decision (ROD), ROD Amendments, Explanations of Significant Differences (ESD), along with other associated memos and files. This information is maintained and made available by the US EPA (Environmental Protection Agency).

Government Publication Date: Nov 16, 2021

State**Hazardous Site Inventory:**

SHWS

The Hazardous Site Inventory (HSI) is a list of sites in Georgia where there has been a known or suspected release of a regulated substance above a reportable quantity and which have yet to show they meet state clean-up standards found in the Rules for Hazardous Site Response. The HSI is compiled and published by the Environmental Protection Division (EPD) of the Georgia Department of Natural Resources (DNR). This database is state equivalent CERCLIS.

Government Publication Date: Jul 1, 2021

Delisted Hazardous Site Inventory Listing:

DELISTED SHWS

Maintained by the Environmental Protection Division (EPD) of the Georgia Department of Natural Resources, this is a listing of sites which have, over the years, been delisted from the Georgia Hazardous Site Inventory (HSI).

Government Publication Date: Jul 1, 2021

Removed Sites Hazard Site Inventory & Delisted:

REMOVED HSI

A list of sites that have been removed from the Georgia Department of Natural Resources (DNR) Hazard Site Inventory (HSI) and the Delisted Hazard Site Inventory.

Government Publication Date: Jul 1, 2021

Hazard Evaluation Score (Non-Hazardous Site Inventory):

NON HSI

The Non HSI or Non-Hazardous Site Inventory is information taken from public sources and gathered and compiled by Rindt-McDuff Associates (RMA). Sites on this inventory were not included on the official Georgia State Hazardous Site Inventory because their Hazard Evaluation Score does not exceed the threshold levels. There is no guarantee of the accuracy of the data from RMA. This database is state equivalent CERCLIS.

Government Publication Date: Jul 31, 2014

Hazardous Site Response Notifications:

HSRA NOTIF

List of Hazardous Site Response Act (HSRA) Release Notification sites made available by the Georgia Environmental Protection Division (EPD). Under the Rules for Hazardous Site Response, Chapter 391-3-19, the HSRA requires property owners who discover the release of regulated contaminants in soil or groundwater to report to the Georgia EPD. A Release Notification is submitted by the property owner to the Response & Remediation Program (RRP); the RRP may or may not issue a Non-HSI Letter or an HSI Listing Letter based on the information gathered from the Release Notification and site visits.

Government Publication Date: Feb 3, 2022

Solid Waste Disposal Facilities:

SWF/LF

Facilities permitted by the Solid Waste Management Program in the Environmental Protection Division (EPD) of the Georgia Department of Natural Resources. Includes solid waste collection operations, solid waste disposal facilities (including inert), solid waste transfer stations, closed and in-closure landfills, and collection and transfer stations.

Government Publication Date: Jul 17, 2020

Historic and Current Landfills through 1999:

LANDFILLS

A list of current and historic landfills made available by the Georgia Department of Natural Resources Environmental Protection Division (EPD), Geologic Survey Branch. Includes permitted, regulated landfills, others are older landfills that elected to close when it became a regulatory requirement of the state of Georgia to obtain a solid waste disposal permit.

Government Publication Date: Dec 31, 1999

Leaking Underground Storage Tanks:

LUST

A list of Leaking Underground Storage Tanks (LUSTs). The Underground Storage Tank (UST) Management Program is responsible for ensuring operational compliance and cleanup of leaks from registered UST systems.

Government Publication Date: Jan 6, 2022

Delisted Leaking Storage Tanks:

DELISTED LST

This database contains a list of leaking storage tank sites that were removed from the Underground Storage Tank (UST) Management Program.

Government Publication Date: Jan 6, 2022

Underground Storage Tanks:

UST

A list of Underground Storage Tanks including information on owner, facility and tank details. This data is collected by the Underground Storage Tank Management Program in the Environmental Protection Division (EPD) of the Georgia Department of Natural Resources (DNR).

Government Publication Date: Jan 6, 2022

Delisted Storage Tanks:

DTNK

A list of sites which once appeared on - and have since been removed from - the list of storage tanks made available by the Underground Storage Tank Management Program in the Environmental Protection Division (EPD) of the Georgia Department of Natural Resources (DNR).

Government Publication Date: Jan 6, 2022

Institutional Controls (Public Record List):

INST

Georgia does not have a centralized database which provides detailed information on the specific instruments used to establish institutional controls (ICs). Institutional control requirements vary depending upon the regulatory status of the property, the time period when the limitation of liability was issued, and the nature of the risk reduction certification. This list includes sites at which formal institutional controls are required: properties listed on the Hazardous Site Inventory (HSI) which are not certified to residential risk reduction standards. The IC may follow the requirements of the Rules for Hazardous Site Response, or for more recent decisions, may use environmental covenants. This public record list is maintained by the Environmental Protection Division (EPD) of the Georgia Department of Natural Resources.

Government Publication Date: Mar 24, 2022

Uniform Environmental Covenants:

AUL

List of properties subject to Uniform Environmental Covenants (UECs), made available by the Environmental Protection Division (EPD) of the Georgia Department of Natural Resources. Certain properties within Georgia have been designated as needing corrective action due to the presence of hazardous wastes, hazardous constituents, or hazardous substances regulated under state law. In some instances, UECs are implemented to protect public and environmental receptors from exposure to those substances that remain in soil and/or groundwater. This is accomplished through permanent controls and restrictions on property usage; compliance is required under Georgia's Uniform Environmental Covenants Act, O.C.G.A. § 44-16-1 et. seq., which became effective on July 1, 2008.

Government Publication Date: Mar 10, 2022

Voluntary Remediation Program:

VCP

List of Voluntary Remediation Program Applications, made available by the Environmental Protection Division (EPD) of the Georgia Department of Natural Resources. Georgia's Voluntary Remediation Program Act, created to encourage voluntary investigation and remediation of contaminated properties, became effective on June 1, 2009.

Government Publication Date: Feb 28, 2022

Brownfields Public Record List:

BROWNFIELDS

The Georgia Brownfields Public Record lists properties under the Hazardous Site Reuse and Redevelopment Act (Georgia's brownfields statute) which have been proposed for a response action, have response actions underway, or have completed response actions. This list is maintained by the Environmental Protection Division (EPD) of the Georgia Department of Natural Resources.

Government Publication Date: Mar 24, 2022

Tribal

Leaking Underground Storage Tanks (LUSTs) on Indian Lands:

INDIAN LUST

LUSTs on Tribal/Indian Lands in Region 4, which includes Georgia. There are no LUST records in Georgia at this time.

Government Publication Date: Oct 14, 2017

Underground Storage Tanks (USTs) on Indian Lands:

INDIAN UST

USTs on Tribal/Indians in Region 4, which includes Georgia. There are no UST records in Georgia at this time.

Government Publication Date: Oct 14, 2017

Delisted Tribal Leaking Storage Tanks:

DELISTED ILST

Leaking Underground Storage Tank facilities which have been removed from the Regional Tribal LUST lists made available by the EPA.

Government Publication Date: Oct 12, 2021

Delisted Tribal Underground Storage Tanks:

DELISTED IUST

Underground Storage Tank facilities which have been removed from the Regional Tribal UST lists made available by the EPA.

Government Publication Date: Oct 13, 2021

County

No County standard environmental record sources available for this State.

Additional Environmental Record Sources

Federal

Facility Registry Service/Facility Index:

FINDS/FRS

The Facility Registry Service (FRS) is a centrally managed database that identifies facilities, sites, or places subject to environmental regulations or of environmental interest. FRS creates high-quality, accurate, and authoritative facility identification records through rigorous verification and management procedures that incorporate information from program national systems, state master facility records, and data collected from EPA's Central Data Exchange registrations and data management personnel. This list is made available by the Environmental Protection Agency (US EPA).

Government Publication Date: Nov 2, 2020

Toxics Release Inventory (TRI) Program:

TRIS

The EPA's Toxics Release Inventory (TRI) is a database containing data on disposal or other releases of over 650 toxic chemicals from thousands of U.S. facilities and information about how facilities manage those chemicals through recycling, energy recovery, and treatment. One of TRI's primary purposes is to inform communities about toxic chemical releases to the environment.

Government Publication Date: Aug 24, 2021

Perfluorinated Alkyl Substances (PFAS) Releases:

PFAS TRI

List of Toxics Release Inventory (TRI) facilities at which the reported chemical is a Per- or polyfluorinated alkyl substance (PFAS) included in the Environmental Protection Agency (EPA)'s consolidated PFAS Master List of PFAS Substances. The EPA's Toxics Release Inventory (TRI) is a database containing data on disposal or other releases of over 650 toxic chemicals from thousands of U.S. facilities and information about how facilities manage those chemicals through recycling, energy recovery, and treatment.

Government Publication Date: Aug 24, 2021

PFOA/PFOS Contaminated Sites:

PFAS NPL

List of sites where PFOA or PFOS contaminants have been found in drinking water or soil. Made available by the Federal Environmental Protection Agency (EPA).

Government Publication Date: Jan 11, 2022

Perfluorinated Alkyl Substances (PFAS) Water Quality:

PFAS WATER

The Water Quality Portal (WQP) is a cooperative service sponsored by the United States Geological Survey (USGS), the Environmental Protection Agency (EPA), and the National Water Quality Monitoring Council (NWQMC). This listing includes records from the Water Quality Portal where the characteristic (environmental measurement) is in the Environmental Protection Agency (EPA)'s consolidated PFAS Master List of PFAS Substances.

Government Publication Date: Jul 20, 2020

SSEHRI PFAS Contamination Sites:

PFAS SSEHRI

This PFAS Contamination Site Tracker database is compiled by the Social Science Environmental Health Research Institute (SSEHRI) at Northeastern University. According to the SSEHRI, the database records qualitative and quantitative data from each known site of PFAS contamination, including timeline of discovery, sources, levels, health impacts, community response, and government response. The goal of this database is to compile information and support public understanding of the rapidly unfolding issue of PFAS contamination. All data presented was extracted from government websites, news articles, or publicly available documents, and this is cited in the tracker. Disclaimer: The source conveys this database undergoes regular updates as new information becomes available, some sites may be missing and/or contain information that is incorrect or outdated, as well as their information represents all contamination sites SSEHRI is aware of, not all possible contamination sites. This data is not intended to be used for legal purposes. Limited location details are available with this data. Access the following for the most current informations <https://pfasproject.com/pfas-contamination-site-tracker/>

Government Publication Date: Dec 12, 2019

Hazardous Materials Information Reporting System:

HMIRS

US DOT - Department of Transportation Pipeline and Hazardous Materials Safety Administration (PHMSA) Incidents Reports Database taken from Hazmat Intelligence Portal, U.S. Department of Transportation.

Government Publication Date: Sep 1, 2020

National Clandestine Drug Labs:

NCDL

The U.S. Department of Justice ("the Department") provides this data as a public service. It contains addresses of some locations where law enforcement agencies reported they found chemicals or other items that indicated the presence of either clandestine drug laboratories or dumpsites. In most cases, the source of the entries is not the Department, and the Department has not verified the entry and does not guarantee its accuracy.

Government Publication Date: Nov 22, 2021

Toxic Substances Control Act:

TSCA

The Environmental Protection Agency (EPA) is amending the Toxic Substances Control Act (TSCA) section 8(a) Inventory Update Reporting (IUR) rule and changing its name to the Chemical Data Reporting (CDR) rule.

The CDR enables EPA to collect and publish information on the manufacturing, processing, and use of commercial chemical substances and mixtures (referred to hereafter as chemical substances) on the TSCA Chemical Substance Inventory (TSCA Inventory). This includes current information on chemical substance production volumes, manufacturing sites, and how the chemical substances are used. This information helps the Agency determine whether people or the environment are potentially exposed to reported chemical substances. EPA publishes submitted CDR data that is not Confidential Business Information (CBI).

Government Publication Date: Apr 11, 2019

Hist TSCA:

HIST TSCA

The Environmental Protection Agency (EPA) is amending the Toxic Substances Control Act (TSCA) section 8(a) Inventory Update Reporting (IUR) rule and changing its name to the Chemical Data Reporting (CDR) rule.

The 2006 IUR data summary report includes information about chemicals manufactured or imported in quantities of 25,000 pounds or more at a single site during calendar year 2005. In addition to the basic manufacturing information collected in previous reporting cycles, the 2006 cycle is the first time EPA collected information to characterize exposure during manufacturing, processing and use of organic chemicals. The 2006 cycle also is the first time manufacturers of inorganic chemicals were required to report basic manufacturing information.

Government Publication Date: Dec 31, 2006

FTTS Administrative Case Listing:

FTTS ADMIN

An administrative case listing from the Federal Insecticide, Fungicide, & Rodenticide Act (FIFRA) and Toxic Substances Control Act (TSCA), together known as FTTS. This database was obtained from the Environmental Protection Agency's (EPA) National Compliance Database (NCDB). The FTTS and NCDB was shut down in 2006.

Government Publication Date: Jan 19, 2007

FTTS Inspection Case Listing:

FTTS INSP

An inspection case listing from the Federal Insecticide, Fungicide, & Rodenticide Act (FIFRA) and Toxic Substances Control Act (TSCA), together known as FTTS. This database was obtained from the Environmental Protection Agency's (EPA) National Compliance Database (NCDB). The FTTS and NCDB was shut down in 2006.

Potentially Responsible Parties List:

PRP

Early in the cleanup process, the Environmental Protection Agency (EPA) conducts a search to find the potentially responsible parties (PRPs). EPA looks for evidence to determine liability by matching wastes found at the site with parties that may have contributed wastes to the site.

Government Publication Date: Jan 18, 2022

State Coalition for Remediation of Drycleaners Listing:

SCRD DRYCLEANER

The State Coalition for Remediation of Drycleaners (SCRD) was established in 1998, with support from the U.S. Environmental Protection Agency (EPA) Office of Superfund Remediation and Technology Innovation. Coalition members are states with mandated programs and funding for drycleaner site remediation. Current members are Alabama, Connecticut, Florida, Illinois, Kansas, Minnesota, Missouri, North Carolina, Oregon, South Carolina, Tennessee, Texas, and Wisconsin.

Government Publication Date: Nov 08, 2017

Integrated Compliance Information System (ICIS):

ICIS

The Integrated Compliance Information System (ICIS) is a system that provides information for the Federal Enforcement and Compliance (FE&C) and the National Pollutant Discharge Elimination System (NPDES) programs. The FE&C component supports the Environmental Protection Agency's (EPA) Civil Enforcement and Compliance program activities. These activities include Compliance Assistance, Compliance Monitoring and Enforcement. The NPDES program supports tracking of NPDES permits, limits, discharge monitoring data and other program reports.

Government Publication Date: Oct 14, 2021

Drycleaner Facilities:

FED DRYCLEANERS

A list of drycleaner facilities from Enforcement and Compliance History Online (ECHO) online search. The Environmental Protection Agency (EPA) tracks facilities that possess NAIC and SIC codes that classify businesses as drycleaner establishments.

Government Publication Date: May 5, 2021

Delisted Drycleaner Facilities:

DELISTED FED DRY

List of sites removed from the list of Drycleaner Facilities (sites in the EPA's Integrated Compliance Information System (ICIS) with NAIC or SIC codes identifying the business as a drycleaner establishment).

Government Publication Date: May 5, 2021

Formerly Used Defense Sites:

FUDS

Formerly Used Defense Sites (FUDS) are properties that were formerly owned by, leased to, or otherwise possessed by and under the jurisdiction of the Secretary of Defense prior to October 1986, where the Department of Defense (DoD) is responsible for an environmental restoration. This list is published by the U.S. Army Corps of Engineers.

Government Publication Date: May 26, 2021

Former Military Nike Missile Sites:

FORMER NIKE

This information was taken from report DRXTH-AS-IA-83A016 (Historical Overview of the Nike Missile System, 12/1984) which was performed by Environmental Science and Engineering, Inc. for the U.S. Army Toxic and Hazardous Materials Agency Assessment Division. The Nike system was deployed between 1954 and the mid-1970's. Among the substances used or stored on Nike sites were liquid missile fuel (JP-4); starter fluids (UDKH, aniline, and furfuryl alcohol); oxidizer (IRFNA); hydrocarbons (motor oil, hydraulic fluid, diesel fuel, gasoline, heating oil); solvents (carbon tetrachloride, trichloroethylene, trichloroethane, stoddard solvent); and battery electrolyte. The quantities of material a disposed of and procedures for disposal are not documented in published reports. Virtually all information concerning the potential for contamination at Nike sites is confined to personnel who were assigned to Nike sites. During deactivation most hardware was shipped to depot-level supply points. There were reportedly instances where excess materials were disposed of on or near the site itself at closure. There was reportedly no routine site decontamination.

Government Publication Date: Dec 2, 1984

PHMSA Pipeline Safety Flagged Incidents:

PIPELINE INCIDENT

A list of flagged pipeline incidents made available by the U.S. Department of Transportation (US DOT) Pipeline and Hazardous Materials Safety Administration (PHMSA). PHMSA regulations require incident and accident reports for five different pipeline system types.

Government Publication Date: Jul 7, 2020

Material Licensing Tracking System (MLTS):

MLTS

A list of sites that store radioactive material subject to the Nuclear Regulatory Commission (NRC) licensing requirements. This list is maintained by the NRC. As of September 2016, the NRC no longer releases location information for sites. Site locations were last received in July 2016.

Government Publication Date: May 11, 2021

Historic Material Licensing Tracking System (MLTS) sites:**HIST MLTS**

A historic list of sites that have inactive licenses and/or removed from the Material Licensing Tracking System (MLTS). In some cases, a site is removed from the MLTS when the state becomes an "Agreement State". An Agreement State is a State that has signed an agreement with the Nuclear Regulatory Commission (NRC) authorizing the State to regulate certain uses of radioactive materials within the State.

Government Publication Date: Jan 31, 2010

Mines Master Index File:**MINES**

The Master Index File (MIF) contains mine identification numbers issued by the Department of Labor Mine Safety and Health Administration (MSHA) for mines active or opened since 1971. Note that addresses may or may not correspond with the physical location of the mine itself.

Government Publication Date: Nov 2, 2021

Surface Mining Control and Reclamation Act Sites:**SMCRA**

An inventory of land and water impacted by past mining (primarily coal mining) is maintained by the Office of Surface Mining Reclamation and Enforcement (OSMRE) to provide information needed to implement the Surface Mining Control and Reclamation Act of 1977 (SMCRA). The inventory contains information on the location, type, and extent of Abandoned Mine Land (AML) impacts, as well as information on the cost associated with the reclamation of those problems. The inventory is based upon field surveys by State, Tribal, and OSMRE program officials. It is dynamic to the extent that it is modified as new problems are identified and existing problems are reclaimed.

Government Publication Date: Dec 18, 2020

Mineral Resource Data System:**MRDS**

The Mineral Resource Data System (MRDS) is a collection of reports describing metallic and nonmetallic mineral resources throughout the world. Included are deposit name, location, commodity, deposit description, geologic characteristics, production, reserves, resources, and references. This database contains the records previously provided in the Mineral Resource Data System (MRDS) of USGS and the Mineral Availability System/Mineral Industry Locator System (MAS/MILS) originated in the U.S. Bureau of Mines, which is now part of USGS. The USGS has ceased systematic updates of the MRDS database with their focus more recently on deposits of critical minerals while providing a well-documented baseline of historical mine locations from USGS topographic maps.

Government Publication Date: Mar 15, 2016

Uranium Mill Tailings Radiation Control Act Sites:**URANIUM**

The Legacy Management Office of the Department of Energy (DOE) manages radioactive and chemical waste, environmental contamination, and hazardous material at over 100 sites across the U.S. The L.M. Office manages this database of sites registered under the Uranium Mill Tailings Control Act (UMTRCA).

Government Publication Date: Mar 4, 2017

Alternative Fueling Stations:**ALT FUELS**

List of alternative fueling stations made available by the US Department of Energy's Office of Energy Efficiency & Renewable Energy. Includes Biodiesel stations, Ethanol (E85) stations, Liquefied Petroleum Gas (Propane) stations, Ethanol (E85) stations, Natural Gas stations, Hydrogen stations, and Electric Vehicle Supply Equipment (EVSE). The National Renewable Energy Laboratory (NREL) obtains information about new stations from trade media, Clean Cities coordinators, a Submit New Station form on the Station Locator website, and through collaborating with infrastructure equipment and fuel providers, original equipment manufacturers (OEMs), and industry groups.

Government Publication Date: Dec 21, 2021

Superfunds Consent Decrees:**CONSENT DECREES**

A list of Superfund consent decrees made available by the Department of Justice, Environment & Natural Resources Division (ENRD).

Government Publication Date: Sep 30, 2018

Registered Pesticide Establishments:**SSTS**

List of active EPA-registered foreign and domestic pesticide-producing and device-producing establishments based on data from the Section Seven Tracking System (SSTS). The Federal Insecticide, Fungicide, and Rodenticide Act (FIFRA) Section 7 requires that facilities producing pesticides, active ingredients, or devices be registered. The list of establishments is made available by the EPA.

Government Publication Date: Apr 13, 2021

Polychlorinated Biphenyl (PCB) Notifiers:**PCB**

Facilities included in the national list of facilities that have notified the United States Environmental Protection Agency (EPA) of Polychlorinated Biphenyl (PCB) activities. Any company or person storing, transporting or disposing of PCBs or conducting PCB research and development must notify the EPA and receive an identification number.

Government Publication Date: Jan 20, 2022

State

Oil or Hazardous Material Spills or Releases:

[SPILLS](#)

Listing of oil or hazardous materials spills and releases complaints, maintained by the Environmental Protection Division (EPD) of the Georgia Department of Natural Resources.

Government Publication Date: Jan 10, 2022

Dry Cleaning Facilities:

[DRYCLEANERS](#)

List of drycleaning operations that have submitted information to the Air Protection Branch of the Georgia Department of Natural Resources. This list includes drycleaner facilities that use PERC (perchloroethylene) and that responded to the Notification of Compliance Status forms.

Government Publication Date: Dec 6, 2021

Delisted Dry Cleaning Facilities:

[DELISTED DRYCLEANERS](#)

List of sites removed from the drycleaners database made available by the Air Protection Branch of the Georgia Department of Natural Resources.

Government Publication Date: Dec 6, 2021

Tier 2 Report:

[TIER 2](#)

A list of Tier 2 facilities in Georgia. This list is provided by the Georgia Environmental Protection Division (Georgia EPD).

Government Publication Date: Feb 4, 2021

Tribal

No Tribal additional environmental record sources available for this State.

County

No County additional environmental record sources available for this State.

Definitions

Database Descriptions: This section provides a detailed explanation for each database including: source, information available, time coverage, and acronyms used. They are listed in alphabetic order.

Detail Report: This is the section of the report which provides the most detail for each individual record. Records are summarized by location, starting with the project property followed by records in closest proximity.

Distance: The distance value is the distance between plotted points, not necessarily the distance between the sites' boundaries. All values are an approximation.

Direction: The direction value is the compass direction of the site in respect to the project property and/or center point of the report.

Elevation: The elevation value is taken from the location at which the records for the site address have been plotted. All values are an approximation. Source: Google Elevation API.

Executive Summary: This portion of the report is divided into 3 sections:

'Report Summary'- Displays a chart indicating how many records fall on the project property and, within the report search radii.

'Site Report Summary'-Project Property'- This section lists all the records which fall on the project property. For more details, see the 'Detail Report' section.

'Site Report Summary-Surrounding Properties'- This section summarizes all records on adjacent properties, listing them in order of proximity from the project property. For more details, see the 'Detail Report' section.

Map Key: The map key number is assigned according to closest proximity from the project property. Map Key numbers always start at #1. The project property will always have a map key of '1' if records are available. If there is a number in brackets beside the main number, this will indicate the number of records on that specific property. If there is no number in brackets, there is only one record for that property.

The symbol and colour used indicates 'elevation': the red inverted triangle will dictate 'ERIS Sites with Lower Elevation', the yellow triangle will dictate 'ERIS Sites with Higher Elevation' and the orange square will dictate 'ERIS Sites with Same Elevation.'

Unplottables: These are records that could not be mapped due to various reasons, including limited geographic information. These records may or may not be in your study area, and are included as reference.

Historical Resources



FIRE INSURANCE MAPS

Project Property: 22D01-56006-005 ESA
4071 US-17
Richmond Hill GA 31324

Project No:

Requested By: CREtelligent

Order No: 22040100758

Date Completed: April 03, 2022

Please note that no information was found for your site or adjacent properties.



CITY DIRECTORY

Project Property: 22D01-56006-005 ESA
4071 US-17
Richmond Hill, GA 31324

Project No:

Requested By: CREtelligent

Order No: 22040100758

Date Completed: April 7, 2022

April 7, 2022
RE: CITY DIRECTORY RESEARCH
22D01-56006-005 ESA
4071 US-17 Richmond Hill, GA

Thank you for contacting ERIS for an City Directory Search for the site described above. Our staff has conducted a reverse listing City Directory search to determine prior occupants of the subject site and adjacent properties. We have provided the nearest addresses(s) when adjacent addresses are not listed. If we have searched a range of addresses, all addresses in that range found in the Directory are included.

Note: Reverse Listing Directories generally are focused on more highly developed areas. Newly developed areas may be covered in the more recent years, but the older directories will tend to cover only the "central" parts of the city. To complete the search, we have either utilized the ACPL, Library of Congress, State Archives, and/or a regional library or history center as well as multiple digitized directories. These do not claim to be a complete collection of all reverse listing city directories produced.

ERIS has made every effort to provide accurate and complete information but shall not be held liable for missing, incomplete or inaccurate information. To complete this search we used the general range(s) below to search for relevant findings. If you believe there are additional addresses or streets that require searching please contact us at 866-517-5204.

Search Criteria:

4000-4200 of US 17
ALL of Interchange Dr
200-500 of Piercefield Dr

Search Results Summary

Date	Source	Comment
2020	DIGITAL BUSINESS DIRECTORY	
2016	DIGITAL BUSINESS DIRECTORY	
2011	DIGITAL BUSINESS DIRECTORY	
2006	DIGITAL BUSINESS DIRECTORY	
2001	DIGITAL BUSINESS DIRECTORY	
1996	POLKS	

89 **DANDY, REGINA B DO**...Medical & Surgical Svc Organizations
89 **DANDY, REGINA B DO**...Physicians & Surgeons
220 **JUMPING JACKS**...Nonclassified Establishments

291 **EUGENE KMENT**...Residential
305 **MICHAEL DUCHSCHERER**...Residential
322 **PAUL DOWNS**...Residential
338 **MICHELLE PALMER**...Residential
351 **NICHOLAS KORTHS**...Residential
368 **TONISHA LONDON**...Residential
369 **DANIEL MOCK**...Residential
382 **CATHERINE TAVARES**...Residential
382 **JOEL TAVARES**...Residential
398 **MARY MURRAY**...Residential
399 **PAIGE JOE**...Residential
471 **RICHARD JAWORSKI**...Residential
499 **BARON DURDEN**...Residential

NO LISTING FOUND...

- 89
- DANDY, REGINA B DO...Physicians & Surgeons
- 89
- HOFFMAN, EDWARD M MD...Physicians & Surgeons
- 89
- PERRY, DOUGLAS A MD...Physicians & Surgeons
- 109
- JUMP N JACKS...Family Entertainment Centers
- 220
- JUMPING JACKS...Unclassified Establishments

276 **TAHESHA BERRIAN**...*Residential*
291 **EUGENE KMENT**...*Residential*
305 **MICHAEL DUCHSCHERER**...*Residential*
322 **PAUL DOWNS**...*Residential*
338 **MICHELLE PALMER**...*Residential*
351 **NICHOLAS KORTHS**...*Residential*
369 **DANIEL MOCK**...*Residential*
369 **TERESA MOCK**...*Residential*
382 **CATHERINE TAVARES**...*Residential*
382 **JOEL TAVARES**...*Residential*
382 **PATERNO TAVARES**...*Residential*
382 **TRAVIS NELSON**...*Residential*
398 **MARLA BUSBEE**...*Residential*
398 **MARY MURRAY**...*Residential*
471 **RICHARD JAWORSKI**...*Residential*
499 **BRANDI DURDEN**...*Residential*
499 **TERESA DURDEN**...*Residential*

NO LISTING FOUND...

NO LISTING FOUND...

NO LISTING FOUND...

NO LISTING FOUND...

NO LISTING FOUND...

NO LISTING FOUND...

NO LISTING FOUND...

NO LISTING FOUND...

218 NAIL SHOPPE...Beauty Schools

NO LISTING FOUND...

W HUNTINGDON ST to ISLAND DR

cont'd	INDIGO RD	cont'd	INTERCHANGE DR	cont'd
Phone	Address	Zip+4	CarrRte	Phone
31402	770 McCutchen Emily			
235-4608	E.....	-4706	R001	754-7843
31401	780 Shippe John T.....	-4706	R001	754-7843
	Shippe John T.....	-4706	R001	754-0712
238-5050	822 Rowe Mackin.....	-4707	R001	754-5479
	842 Sumner Ronald W.....	-4707	R001	754-3855
234-5164	1122 Quastbaum C L.....	-4710	R001	754-3853
	1123 Zoller Susan.....	-4715	R001	754-9541
232-4823	1218 Tiffany Donald.....	-4711	R001	754-7082
	1284 Oliver Ray T.....	-4711	R001	754-5449
	1302 Yelton Don G.....	-4712	R001	754-9398
	HOUSEHOLDS 12			
31324	INDIGO JONES LN (S)	31411		
2 727-2908	2 Moore Robert A.....	-2218	R015	598-7894
2 727-2195	3 Butterfield Peter.....	-2218	R015	598-7743
2 727-3431	HOUSEHOLDS 2			
2 727-2657	HOUSEHOLDS 2			
EHOLDS 4	INDUSTRIAL BLVD (NW)	31320		
31410	LION			
4 898-0430	INDUSTRIES			
4 897-9996	5 FIBER-TECH			
	INDUSTRIES			
IEHOLDS 2	INC			
	9 KINGSTREE KNITS			
	INC			
	BUSINESSES 3			
31404	INDUSTRY DR (S)	31401		
18 234-6258	960 SAVANNAH			
18 231-8038	OVERHEAD			
18 234-1531	DOOR CO.....	-2103	C001	238-5891
18 231-0366	BUSINESSES 1			
18 234-9243	INGLESBY CT (S)	31406		
18 238-5748	1 Lyons Hal.....	-6203	C008	355-5722
18 238-5748	4 Tucker Donald H.....	-6203	C008	352-3788
18 238-7693	5 Savage Gordon H.....	-6203	C008	353-8560
	6 Munday James S.....	-6203	C008	354-1754
	7 Brannen W R.....	-6203	C008	355-4240
	8 BROOME			
	INSURANCE			
	SVC			
	Kiddighier Jimmy.....	-6203	C008	355-5616
	10 Smith Kayton Jr.....	-6203	C008	354-3764
	11 Stumpf Charles J.....	-6203	C008	355-8460
	BUSINESSES 1			
	HOUSEHOLDS 8			
	INGLEWOOD DR (S)	31406		
	2 Lett Gordon L.....	-5838	C022	927-2141
	6 B & J FIRE			
	PROTECTION.....	-5836	C022	232-2322
	Hyden A M.....	-5836	C022	925-0598
	10 Rukamp Robert.....	-5836	C022	927-2182
	18 Smith J C.....	-5838	C022	927-4462
	110 Hart Wanda R.....	-5838	C022	927-9847
	114 Guilfoil Laurent J			
	Sr.....	-5838	C022	927-2671
	122 Freeman Michael			
	E.....	-5838	C022	927-2425
	130 Young Steven H.....	-5838	C022	920-3072
	202 Bene Melissa.....	-5840	C022	920-4207
	Bene Wayne.....	-5840	C022	920-4207
	206 Miller Jeffrey.....	-5840	C022	927-8751
	Miller Jennifer.....	-5840	C022	927-8751
	210 Helgren Ralph J.....	-5840	C022	927-3192
	214 Wornack Debra.....	-5840	C022	925-9640
	301 Grissom G S.....	-5841	C022	927-4201
	302 Sanders Cleve III.....	-5842	C022	927-2433
	Sanders Cleve Jr.....	-5842	C022	927-2511
	Sanders Jonnie.....	-5842	C022	927-2511
	Sanders Stephen.....	-5842	C022	927-2433
	303 Anderson D S.....	-5841	C022	920-8653
	305 Beasley Robert D			
	Jr.....	-5841	C022	920-8659
	306 Butymowicz E S.....	-5842	C022	927-2231
	307 Walker John T.....	-5841	C022	925-2755
	308 Igglehart David.....	-5842	C022	925-8640
	Igglehart Karen.....	-5842	C022	925-8640
	309 Lee Marjone.....	-5841	C022	927-3343
	310 Deloach L I.....	-5842	C022	927-4305
	312 Morris Charles Sr.....	-5842	C022	920-0605
	313 Jones Preston.....	-5841	C022	927-2903
	314 Clemens Preston E.....	-5842	C022	927-3642
	316 Soney Jack.....	-5842	C022	927-1423
	318 McKinney William			
	T.....	-5842	C022	927-3584
	320 Leake L G.....	-5842	C022	925-3628
	322 Lewis W G.....	-5842	C022	927-2889
	402 Cornett Gene.....	-5927	C022	927-2392
	404 Kahua Carol.....	-5927	C022	921-0893
	Kahua Harry.....	-5927	C022	921-0893
	406 Hall Wendy.....	-5927	C022	925-5451
	407 Read Michael A.....	-5926	C022	927-2556
	408 Drayton D D.....	-5927	C022	927-8841
	409 Amelsberg Julie A.....	-5926	C022	927-1900
	410 Goodwin Benjamin			
	S Jr.....	-5927	C022	927-4813
	411 Miller John F.....	-5901	C022	927-4238
	412 Huffman Kenneth.....	-5927	C022	927-4976
	415 Delamater Robert			
	C.....	-5901	C022	925-9838
	Delamater S L.....	-5901	C022	925-7577
	Delamater			
	Sandra.....	-5901	C022	925-9838
	416 Kennedy M G.....	-5927	C022	927-3123
	417 Graham John B.....	-5901	C022	927-4786
	418 Cowart Shirley.....	-5927	C022	925-1682
	Cowart William J			
	III.....	-5927	C022	925-1682
	BUSINESSES 1			
	HOUSEHOLDS 51			
	INLET AVE (TI)	31328		
	1601 TYBEE HEALTH			
	CTR.....	-9500	H032	788-8866
	1603 7-ELEVEN			
	FOOD STORE.....	-9500	H032	788-5493
	1605 King Bob.....	-9500	H032	788-5704
	1611 Atchley Gladys.....	-9500	H032	788-5296
	1703 Knudsen Steve.....			788-8417
	Norton Teresa.....			788-4307
	1707 Fanger Stephen.....			788-6433
	Popple Joseph P.....			788-4806
	BUSINESSES 2			
	HOUSEHOLDS 6			
	INTERCHANGE DR (S)	31401		
	14 CUT ART BRICK &			
	MASONRY SUPL.....	231-8800		
	3 R001 754-7184			

3215 Lane John M.-5022 C046 354-0143
 3219 Jiran Connie-5022 C046 355-1801
 Jiran Pat-5022 C046 355-1801
 Jiran Victory T Jr.-5022 C046 354-3567
 Linnville Louie-5022 C046 354-3567

HOUSEHOLDS 15

PIERCEFIELD DR (RM) 31324

Ellis Kevin M. 756-6778
 Ledbetter Mary C. 756-3122
 Nelson Riley D. 756-4989
 Roberts S M. 756-3374
 Wilson Mike. 756-4862
 72 Baronet Troy D.-3442 R004 756-6003
 104 Royal Ricky-3443 R004 756-3493
 Royal Ricky Jr.-3443 R004 756-2891
 109 Miller Gary-3441 R004 756-3154
 114 Curtis Robert F.-3443 R004 756-3589
 120 Amerson Allen-3443 R004 756-5312
 122 Fiedler William-3443 R004 756-4632
 125 Linton Richard J.-3441 R004 756-3204
 Linton Richard Jr.-3441 R004 756-5712

130 GAIL CHRISTY FOUNDATIONS.-3443 R004 756-2522

131 Anderson Teresa-3441 R004 756-5030
 132 Jackson Latrel-3443 R004 756-4876
 133 Brooker Tim-3441 R004 756-5933
 141 Young Herbert A.-3441 R004 756-4043
 143 Wallis V L-3441 R004 756-3462
 145 Nuzzi A-3441 R004 756-5452
 147 Gimenez Gregory D.-3441 R004 756-3328

149 Ribera Rebecca A.-3441 R004 756-5458
 150 Jenkins Charlie P.-3443 R004 756-2123
 171 Burns Tim-3441 R004 756-4854
 186 Coffe Wayne C.-3443 R004 756-3278
 218 NAIL SHOPPE-3444 R004 756-3024
 264 Smith Stewart B.-3444 R004 756-3868
 276 Smith John F.-3444 R004 756-4153
 305 Duchscherer Michael P.-3439 R004 756-2651

319 Pope William A.-3439 R004 756-2119
 323 Brooks J.-3440 R004 756-6215
 350 Crews Calvin.-3445 R004 756-5421
 352 Lew Henry B.-3445 R004 756-5943
 398 Hillis Wayne-3445 R004 756-4515
 403 Alt Jonathan K.-3438 R004 756-4873
 404 Randolph Thomas D.-3446 R004 756-3182

405 Green Allen-3438 R004 756-5950
 414 Dubois Raymond H.-3446 R004 756-3862

Lain Sally J.-3446 R004 756-2953
 416 Twine Ronnie T.-3446 R004 756-4974

418 Ledbetter Jimmy-3446 R004 756-4241
 471 Jaworski Richard D.-3438 R004 756-4352

481 Clark William A.-3438 R004 756-3881
 540 Kessler S M.-3453 R004 756-6057

579 Martin William-3437 R004 756-3904
 607 Boxler Jeremy M.-3436 R004 756-2754

621 Cianciotto Leonard.-3436 R004 756-4197
 635 Chisholm Brian S.-3436 R004 756-6191

674 Shores Mitchell-3574 R004 756-5245
 730 Vaught James R Jr.-3575 R004 756-4114

746 Maskevich Derek-3575 R004 756-4188
 812 Sheppard Danny B. 756-3479

845 Niklaus Gregory E. 756-2230
 900 Garren Misty 756-4824

Garren Misty L. 756-5580
 Meyer C E. 756-4824

901 Tober Debbie 756-6367
 Tober Tip. 756-6367

915 Spradling Judith 756-2347
 Spradling Michael. 756-2347

931 Nelson Jay 756-5201
 945 Schuler Vance P. 756-5044

948 Weaver Jim 756-4954
 BUSINESSES 2 HOUSEHOLDS 62

PIERPONT AVE (S) 31404

BUSINES

PINAFI

513 Mon
 514 Shen
 516 Herr
 517 Mae
 523 Thor
 L
 526 Mille
 535 Espir

PINDEF

120 Bake
 138 Brun
 141 Turn
 155 Bum
 Smt

PINE A

3 Miles Ji
 5 Ray Vic
 11 Kurpic
 Rosi
 12 Campb
 W
 14 Onell
 19 Brouss
 20 Peed
 23 Wynn
 Wynn
 30 Elder
 32 Diol
 33 Vance
 35 Roture
 37 Whiten

PINE DI

208 Taylor
 227 Jenkir

PINE DI

7 Sablotny
 9 Fuller R
 10 Kimbro
 11 Griffin
 Sr
 13 Curtis
 14 Gathrip

339

568

304

591

248

099

249

958

436

431

18

128

361

004

895

S 3

126

510

S 1

108

748-0970

HOUSEHOLDS 31

US HIGHWAY 17 (RM) 31324

3974 SUBWAY

SANDWICHES &

SALADS-3360 R008 756-5005

4035 FRIENDLY MINI

MARKET.-3304 R008 756-3527

6140 Carter G F-3237 R008 756-6059

6320 Grubb Ross-3202 R008 756-6798

8490 Doyle Dot-3152 R001 756-6299

Doyle Jerry-3152 R001 756-6299

8504 Grimes Kelly G-3153 R001 756-6376

8800 Curt G B-3184 R001 756-2975

Griswold Dora-3184 R001 756-6345

Pringle C F.-3184 R001 756-6137

Rigsby Tony-3184 R001 756-6173

Vaughan Charles-3184 R001 756-3251

Williamson

Michael A-3184 R001 756-6203

BUSINESSES 2

HOUSEHOLDS 11

US HIGHWAY 80 (B) 31302

CITY BUSINESS

OFFICE. 748-0970

2917 Brown W

2928 Holland H

2929 EFFINGH

BANK &

2942 Holland F

B

2948 Bazemore

2962 Lee Yvon

2981 Lawson J

Lawson J

2990 Sellers P

Sr

3006 Sellers D

Sellers L

3010 Sellers P

Jr

3017 Whitfield

R

3020 Fischetti

3025 Bailey A

Bailey S

Cathoun

R

Mauldin

Dawanna

Parks M

Quick K

Quick S

Wilson J



TOPOGRAPHIC MAPS

Project Property: 22D01-56006-005 ESA
4071 US-17
Richmond Hill GA 31324

Project No: None

Requested By: CREtelligent

Order No: 22040100758

Date Completed: April 03, 2022

Environmental Risk Information Services

A division of Glacier Media Inc.

1.866.517.5204 | info@erisinfo.com | erisinfo.com

We have searched USGS collections of current topographic maps and historical topographic maps for the project property. Below is a list of maps found for the project property and adjacent area. Maps are from 7.5 and 15 minute topographic map series, if available.

Year	Map Series
2020	7.5
2017	7.5
2014	7.5
1999	7.5
1980	7.5
1971	7.5
1958	7.5
1950	15
1948	15
1944	15
1920	15

Topographic Map Symbolology for the maps may be available in the following documents:

Pre-1947

[Page 223 of 1918 Topographic Instructions](#)

[Page 130 of 1928 Topographic Instructions](#)

1947-2009

[Topographic Map Symbols](#)

2009-present

[US Topo Map Symbols](#)

Topographic Maps included in this report are produced by the USGS and are to be used for research purposes including a phase I report. Maps are not to be resold as commercial property.

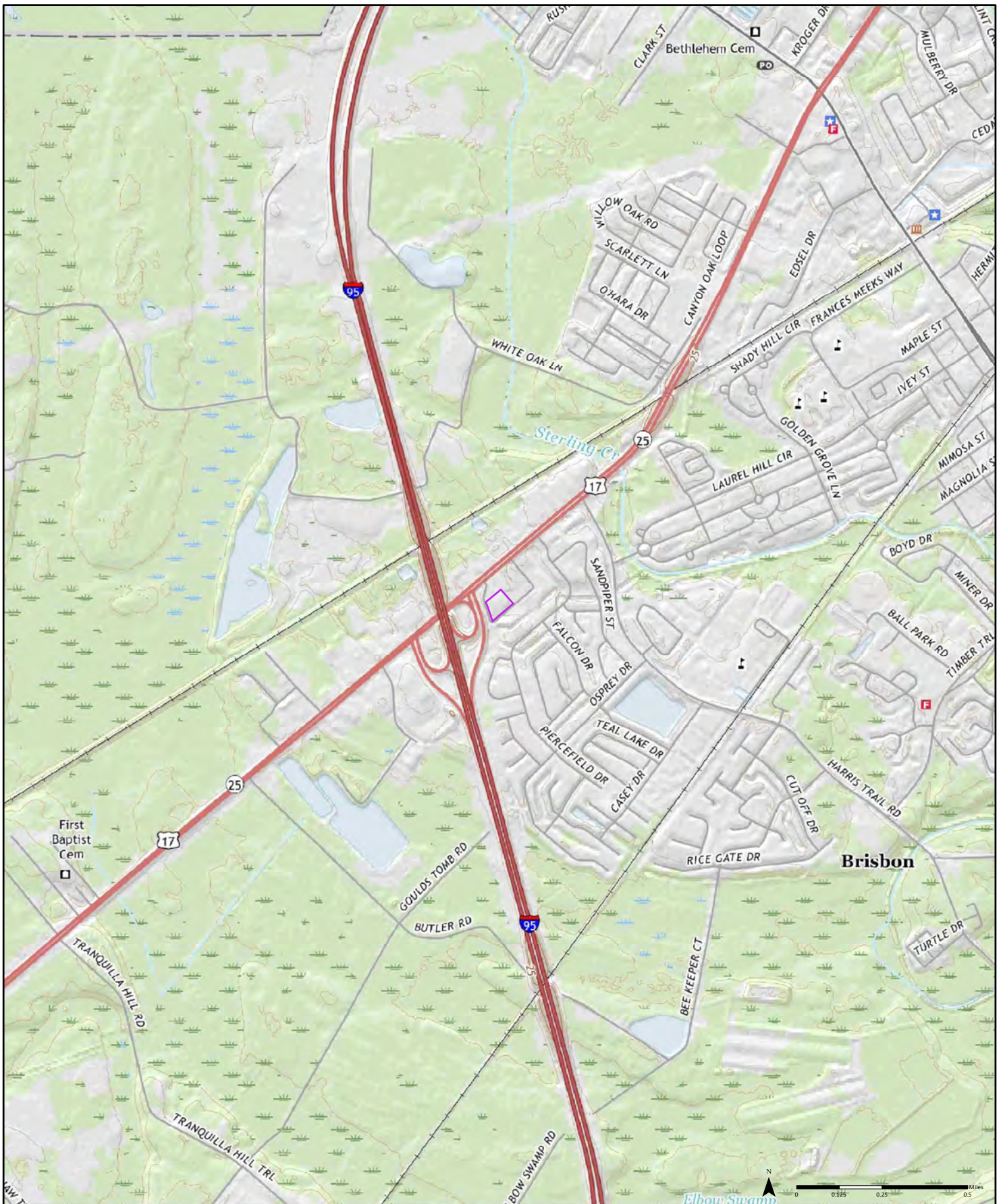
No warranty of Accuracy or Liability for ERIS: The information contained in this report has been produced by ERIS Information Inc.(in the US) and ERIS Information Limited Partnership (in Canada), both doing business as 'ERIS', using Topographic Maps produced by the USGS.

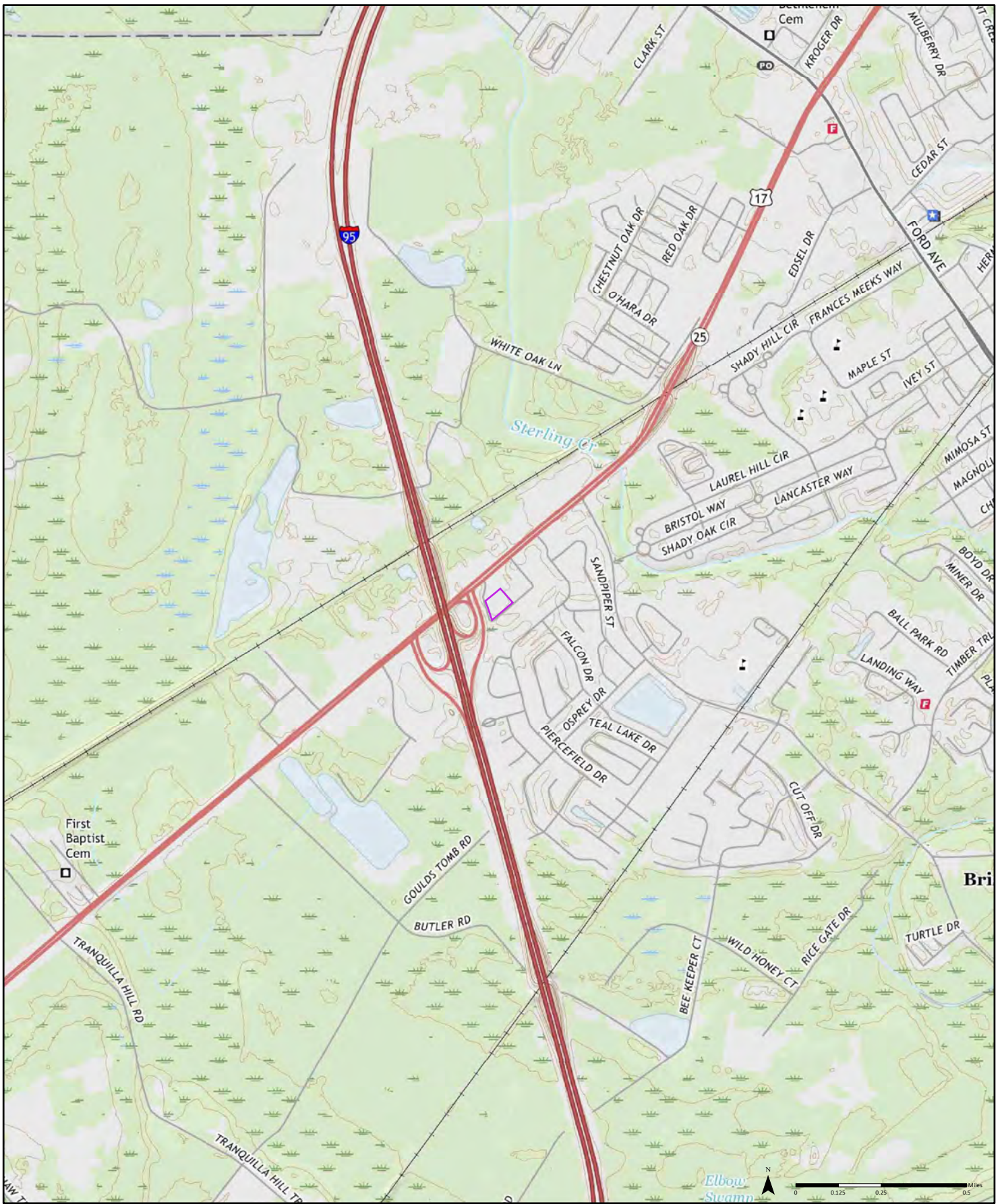
This maps contained herein does not purport to be and does not constitute a guarantee of the accuracy of the information contained herein. Although ERIS has endeavored to present you with information that is accurate, ERIS disclaims, any and all liability for any errors, omissions, or inaccuracies in such information and data, whether attributable to inadvertence, negligence or otherwise, and for any consequences arising therefrom. Liability on the part of ERIS is limited to the monetary value paid for this report.

Environmental Risk Information Services

A division of Glacier Media Inc.

1.866.517.5204 | info@erisinfo.com | erisinfo.com





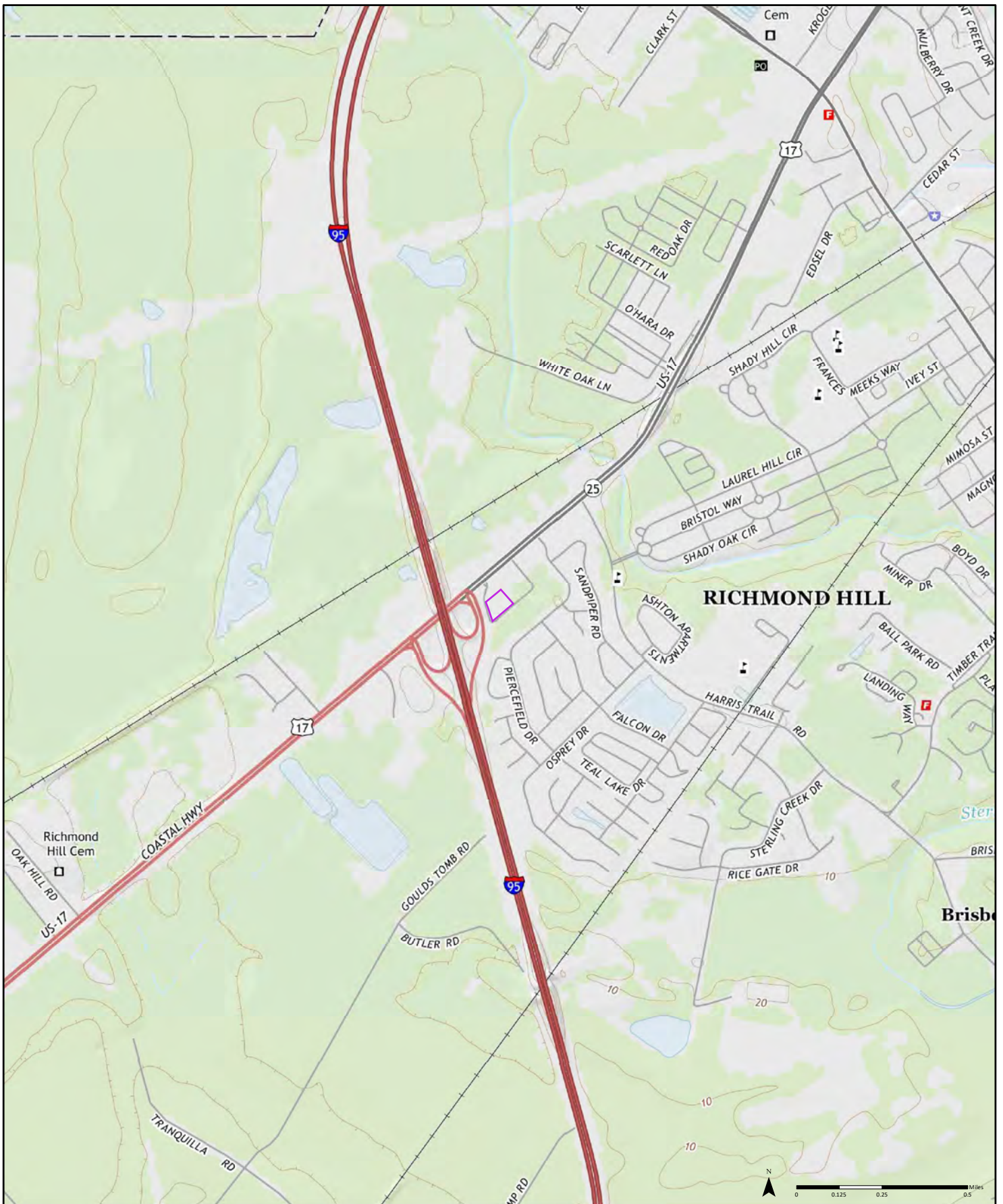
2017

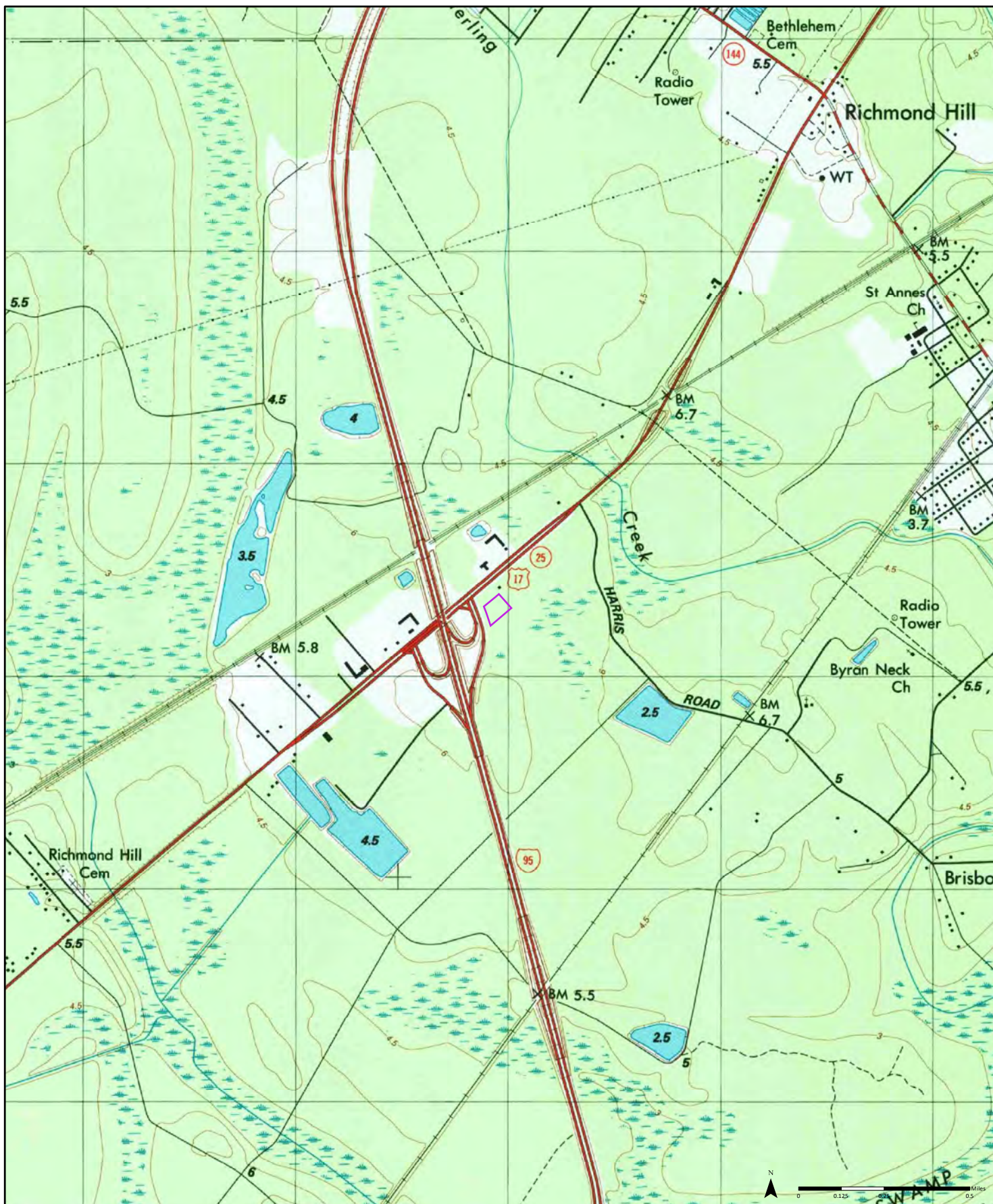
Quadrangle(s): Richmond Hill, GA

Order No. 22040100758

Source: USGS 7.5 Minute Topographic Map







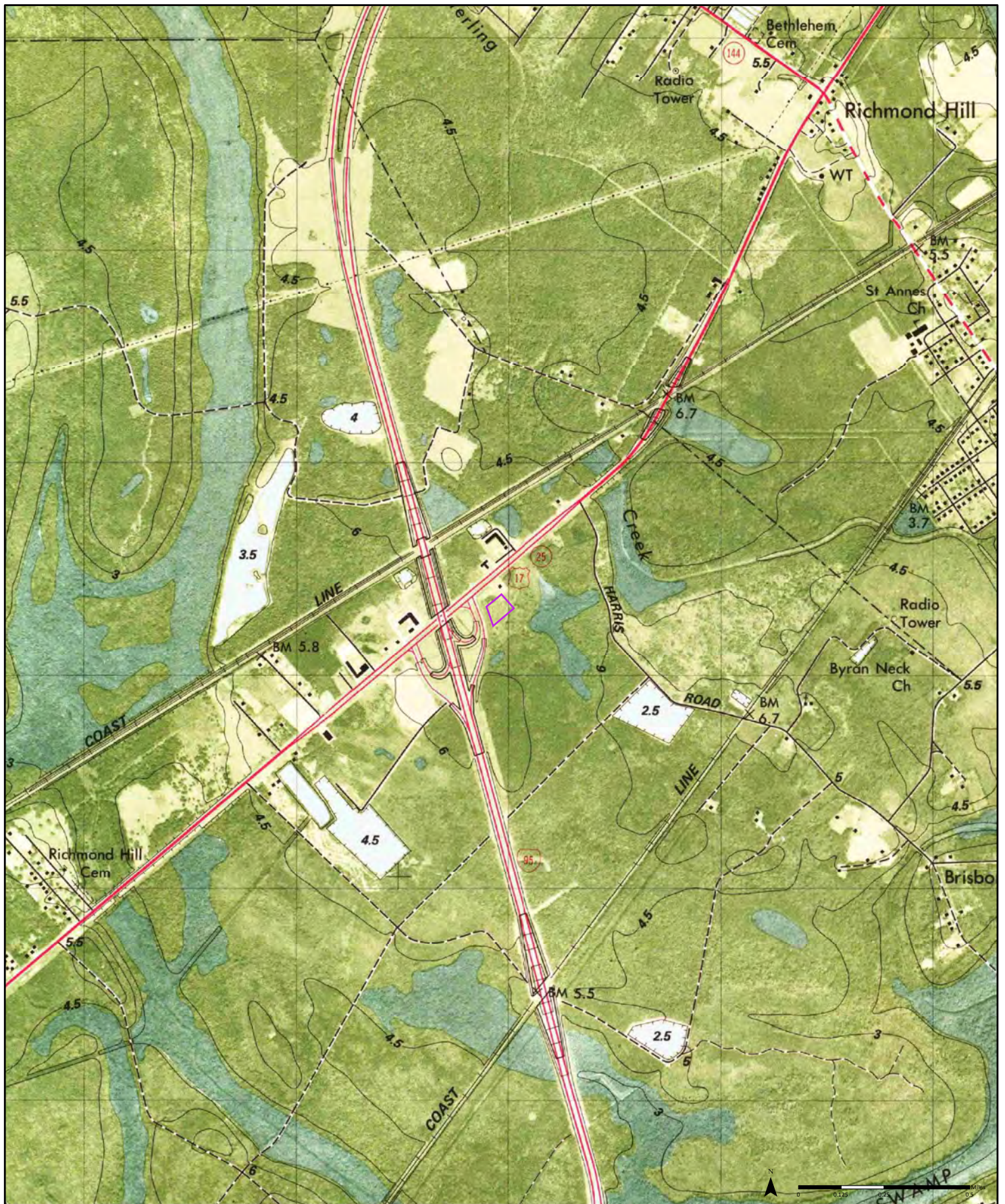
1999 ⁽¹⁾ Aerial Photo Year: 1974

Quadrangle(s): Richmond Hill, GA₍₁₎

Order No. 22040100758

Source: USGS 7.5 Minute Topographic Map





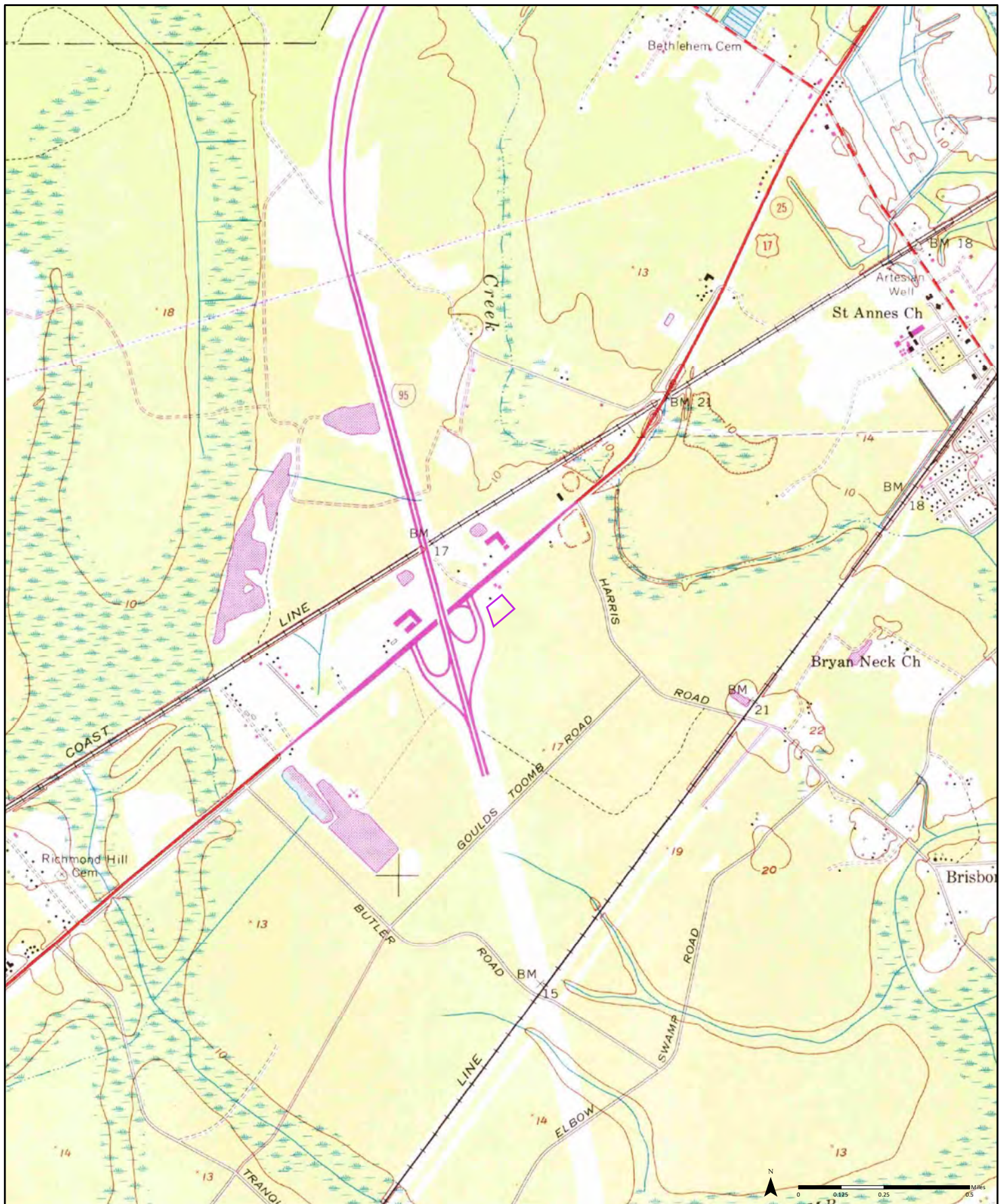
1980 ⁽¹⁾ Aerial Photo Year: 1974

Quadrangle(s): Richmond Hill, GA₍₁₎

Order No. 22040100758

Source: USGS 7.5 Minute Topographic Map





1971

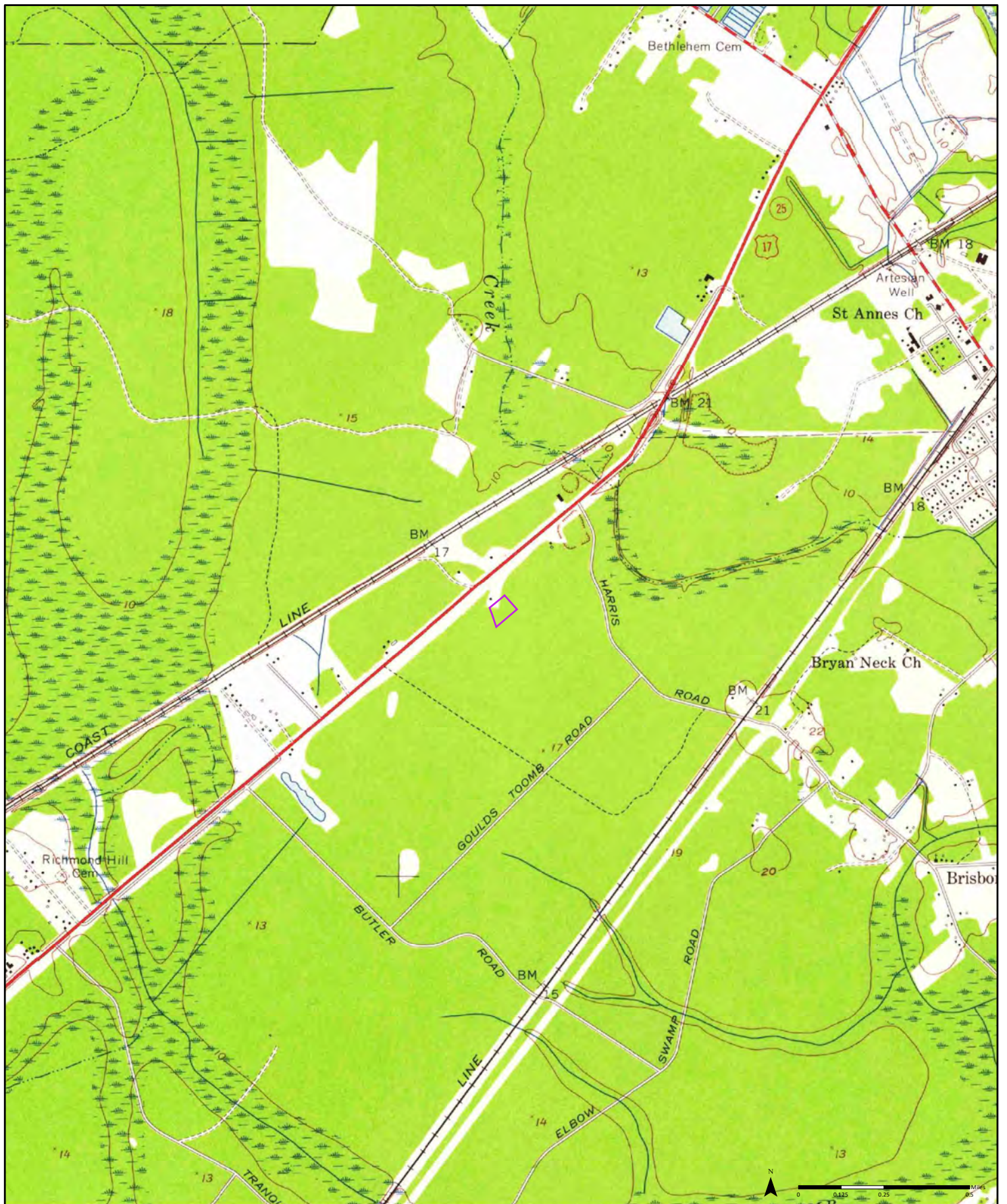
⁽¹⁾
Aerial Photo Year: 1971
Photo Revision Year: 1971

Quadrangle(s): Richmond Hill, GA⁽¹⁾

Order No. 22040100758

Source: USGS 7.5 Minute Topographic Map





1958

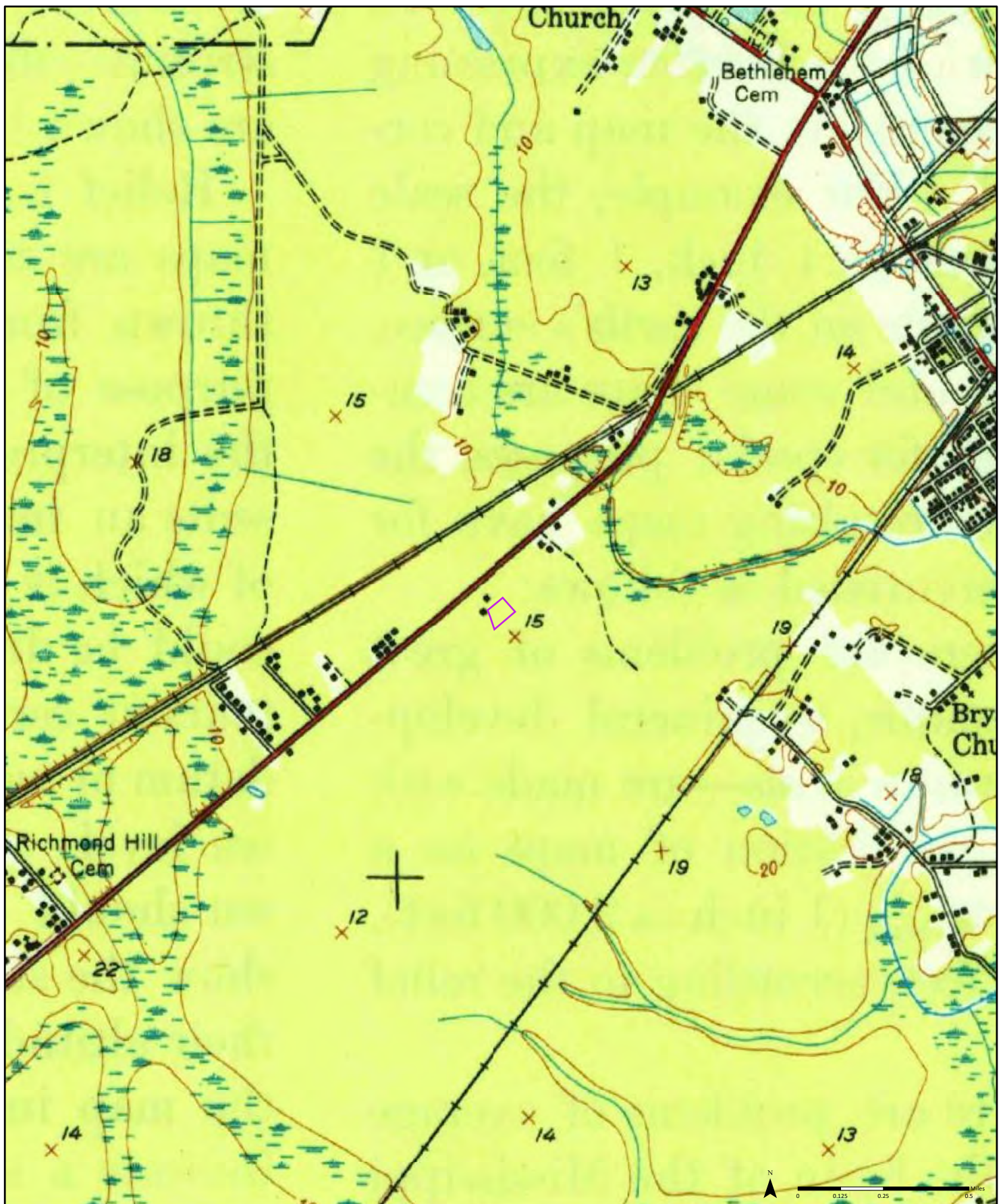
⁽¹⁾
Aerial Photo Year: 1957

Quadrangle(s): Richmond Hill, GA₍₁₎

Order No. 22040100758

Source: USGS 7.5 Minute Topographic Map



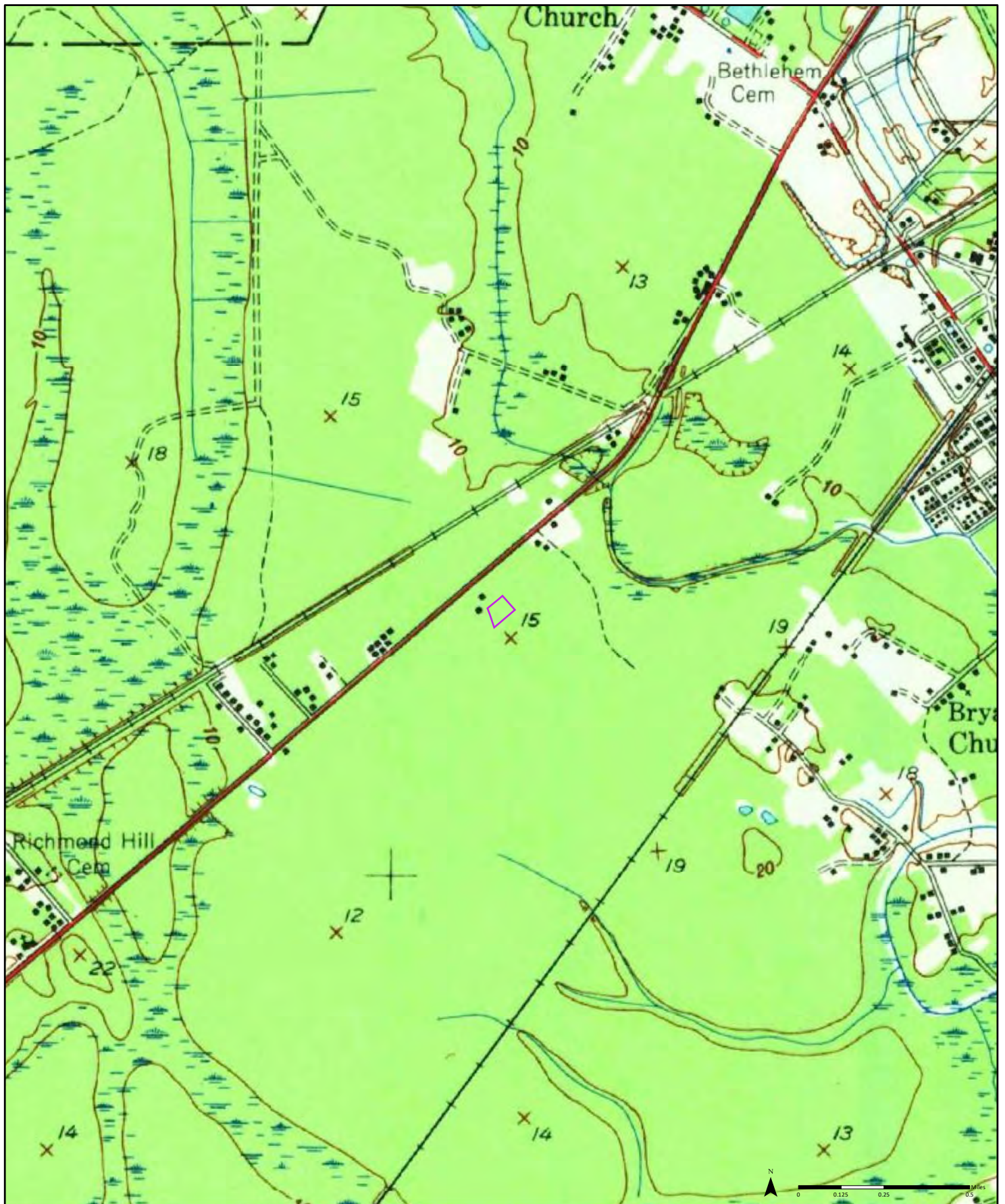


1950 ⁽¹⁾
Aerial Photo Year: 1947

Quadrangle(s): Limerick, GA₍₁₎

Order No. 22040100758

Source: USGS 15 Minute Topographic Map

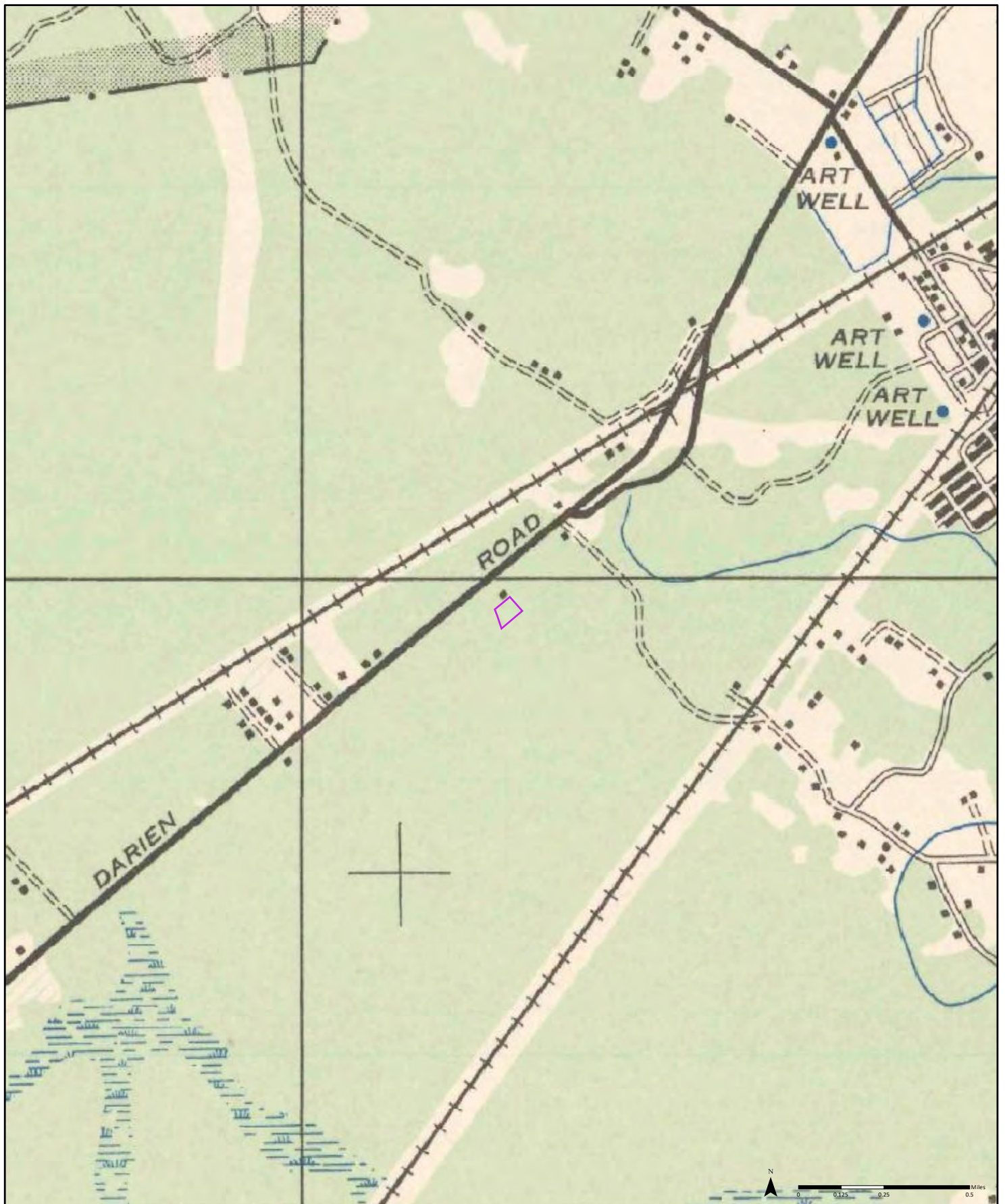


1948 ⁽¹⁾ Aerial Photo Year: 1947

Quadrangle(s): Limerick, GA₍₁₎

Order No. 22040100758

Source: USGS 15 Minute Topographic Map



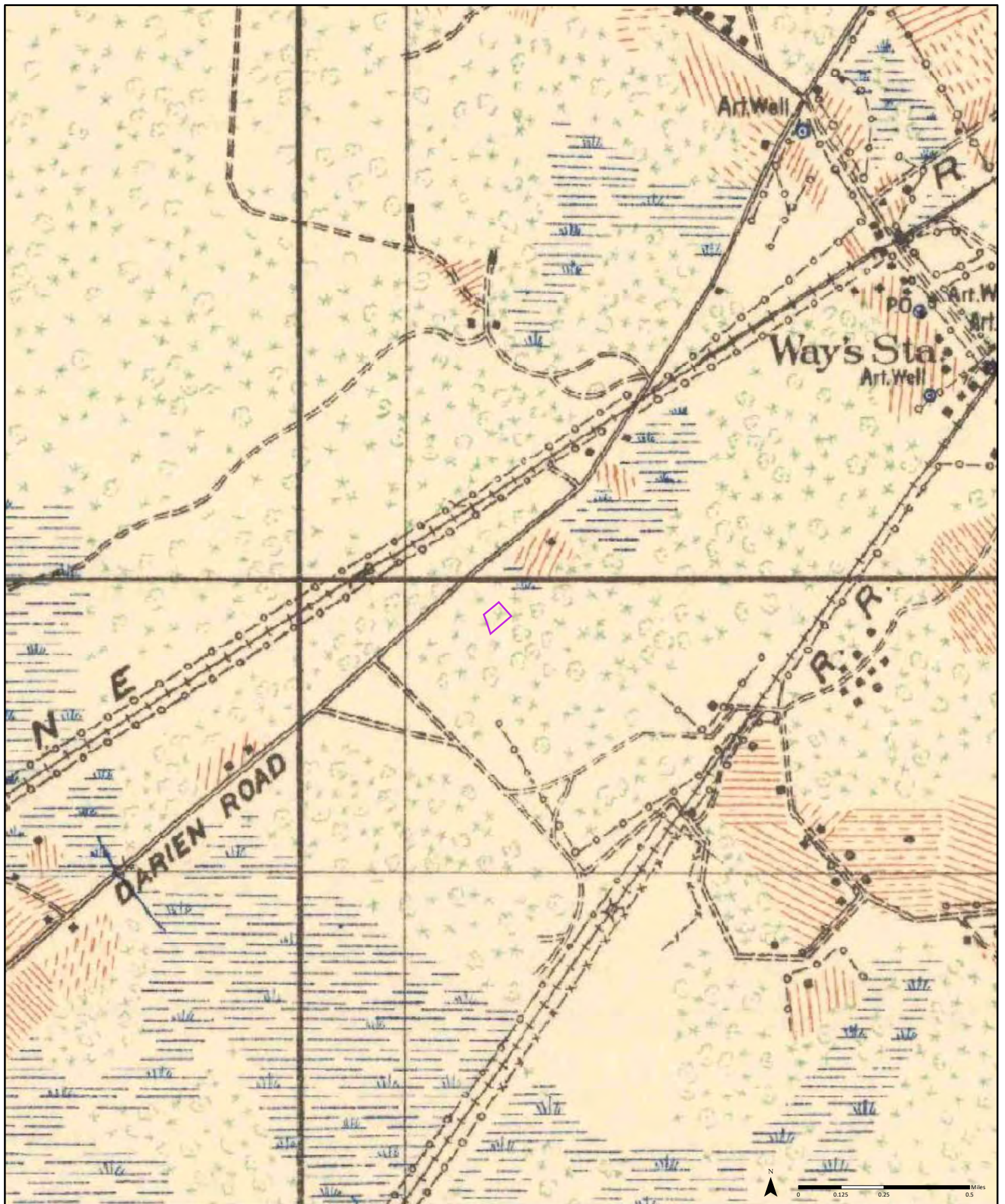
1944 ⁽¹⁾
Aerial Photo Year: 1942

Quadrangle(s): Limerick, GA₍₁₎

Order No. 22040100758

Source: USGS 15 Minute Topographic Map





1920

Quadrangle(s): Limerick, GA

Order No. 22040100758

Source: USGS 15 Minute Topographic Map





HISTORICAL AERIALS

Project Property: 22D01-56006-005 ESA
4071 US-17
Richmond Hill GA 31324

Project No:

Requested By: CREtelligent

Order No: 22040100758

Date Completed: April 04,2022

Aerial Maps included in this report are produced by the sources listed above and are to be used for research purposes including a phase I report. Maps are not to be resold as commercial property. ERIS provides no warranty of accuracy or liability. The information contained in this report has been produced using aerial photos listed in above sources by ERIS Information Inc. (in the US) and ERIS Information Limited Partnership (in Canada), both doing business as 'ERIS'. The maps contained in this report do not purport to be and do not constitute a guarantee of the accuracy of the information contained herein. Although ERIS has endeavored to present information that is accurate, ERIS disclaims, any and all liability for any errors, omissions, or inaccuracies in such information and data, whether attributable to inadvertence, negligence or otherwise, and for any consequences arising therefrom. Liability on the part of ERIS is limited to the monetary value paid for this report.

Environmental Risk Information Services

A division of Glacier Media Inc.



1.866.517.5204 | info@erisinfo.com | erisinfo.com

Date	Source	Scale	Comments
2019	United States Department of Agriculture	1" = 500'	
2017	United States Department of Agriculture	1" = 500'	
2015	United States Department of Agriculture	1" = 500'	
2013	United States Department of Agriculture	1" = 500'	
2010	United States Department of Agriculture	1" = 500'	
2009	United States Department of Agriculture	1" = 500'	
2007	United States Department of Agriculture	1" = 500'	
2006	United States Department of Agriculture	1" = 500'	
2005	United States Department of Agriculture	1" = 500'	
1999	United States Geological Survey	1" = 500'	
1993	United States Geological Survey	1" = 500'	
1983	United States Geological Survey	1" = 500'	
1974	United States Geological Survey	1" = 500'	
1966	United States Air Force	1" = 500'	
1956	Army Mapping Service	1" = 500'	Best Copy Available
1949	Agricultural Stabilization & Conserv. Service	1" = 500'	

Environmental Risk Information Services

A division of Glacier Media Inc.

1.866.517.5204 | info@erisinfo.com | erisinfo.com



Year: 2019
Source: USDA
Scale: 1" = 500'
Comment:

Address: 4071 US-17, Richmond Hill, GA
Approx Center: -81.32828741,31.92821766

Order No: 22040100758



one inch



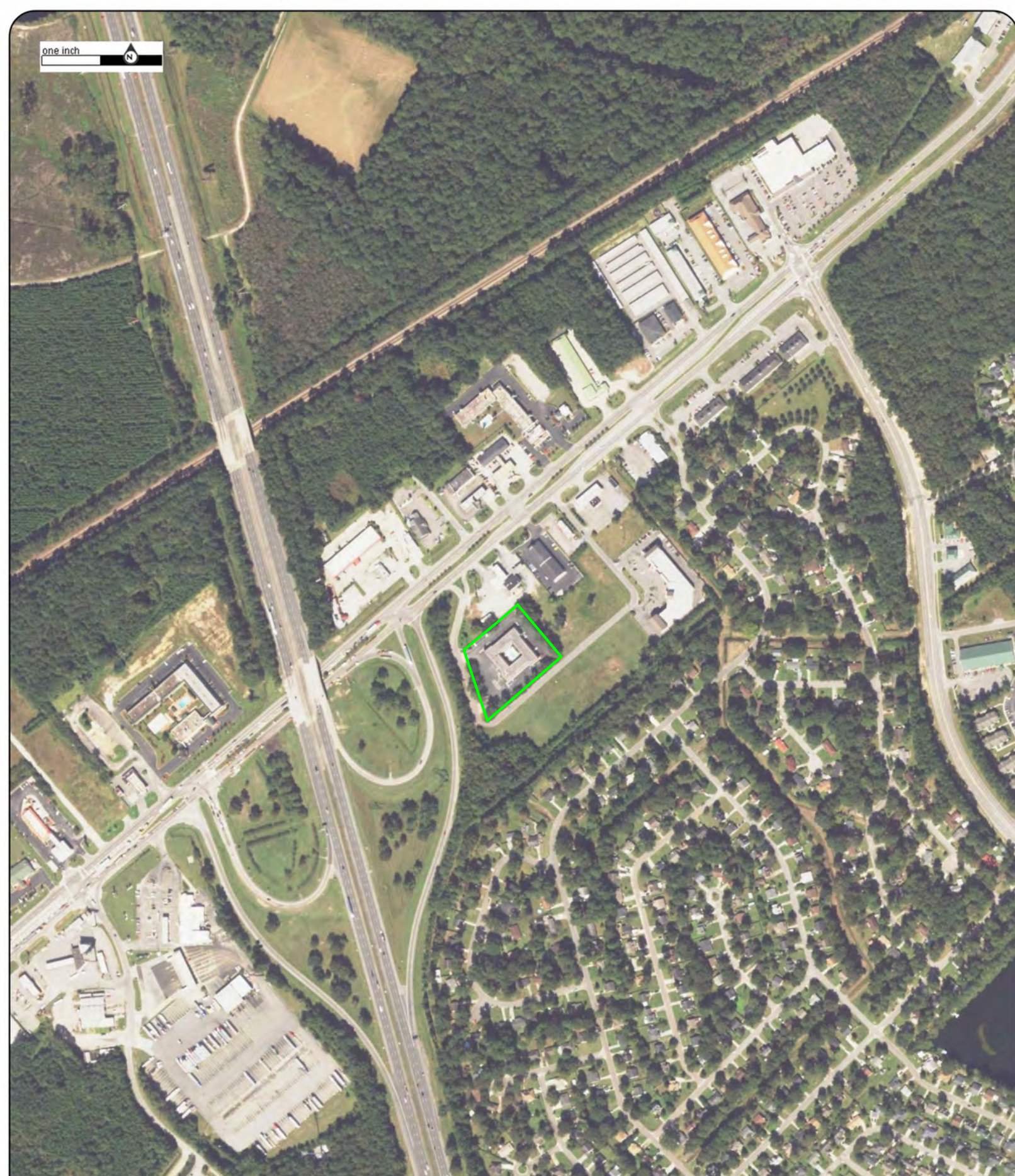
Year: 2017
Source: USDA
Scale: 1" = 500'
Comment:

Address: 4071 US-17, Richmond Hill, GA
Approx Center: -81.32828741,31.92821766

Order No: 22040100758



one inch



Year: 2015
Source: USDA
Scale: 1" = 500'
Comment:

Address: 4071 US-17, Richmond Hill, GA
Approx Center: -81.32828741,31.92821766

Order No: 22040100758



one inch

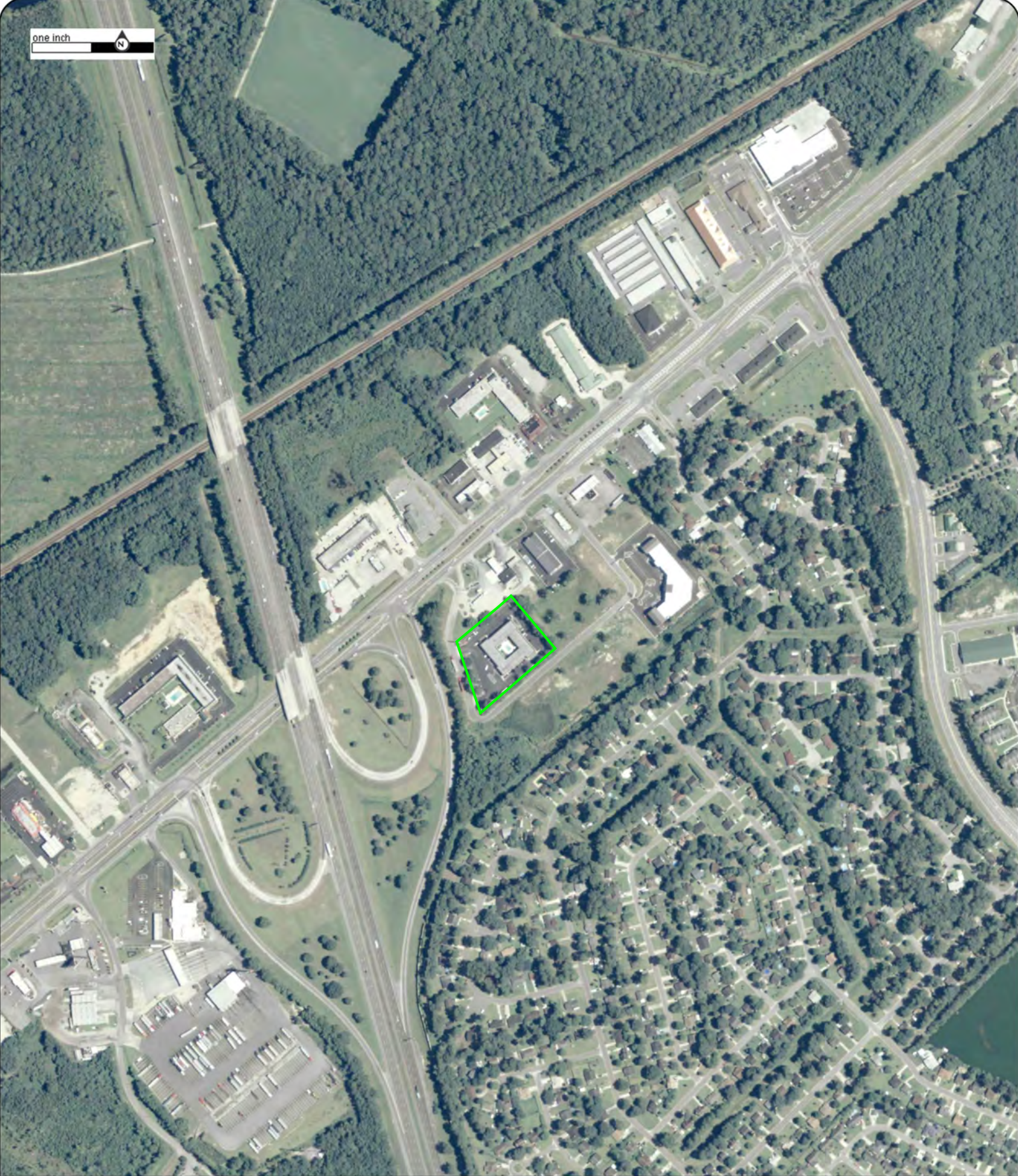



Year: 2013
Source: USDA
Scale: 1" = 500'
Comment:

Address: 4071 US-17, Richmond Hill, GA
Approx Center: -81.32828741,31.92821766

Order No: 22040100758





Year: 2010
Source: USDA
Scale: 1" = 500'
Comment:

Address: 4071 US-17, Richmond Hill, GA
Approx Center: -81.32828741,31.92821766

Order No: 22040100758



one inch




Year: 2009
Source: USDA
Scale: 1" = 500'
Comment:

Address: 4071 US-17, Richmond Hill, GA
Approx Center: -81.32828741,31.92821766

Order No: 22040100758



one inch



Year: 2007
Source: USDA
Scale: 1" = 500'
Comment:

Address: 4071 US-17, Richmond Hill, GA
Approx Center: -81.32828741,31.92821766

Order No: 22040100758



one inch



Year: 2006
Source: USDA
Scale: 1" = 500'
Comment:

Address: 4071 US-17, Richmond Hill, GA
Approx Center: -81.32828741,31.92821766

Order No: 22040100758



one inch




Year: 2005
Source: USDA
Scale: 1" = 500'
Comment:

Address: 4071 US-17, Richmond Hill, GA
Approx Center: -81.32828741,31.92821766

Order No: 22040100758



one inch




Year: 1999
Source: USGS
Scale: 1" = 500'
Comment:

Address: 4071 US-17, Richmond Hill, GA
Approx Center: -81.32828741,31.92821766

Order No: 22040100758





Year: 1993
Source: USGS
Scale: 1" = 500'
Comment:

Address: 4071 US-17, Richmond Hill, GA
Approx Center: -81.32828741,31.92821766

Order No: 22040100758



one inch



Year: 1983
Source: USGS
Scale: 1" = 500'
Comment:

Address: 4071 US-17, Richmond Hill, GA
Approx Center: -81.32828741,31.92821766

Order No: 22040100758



one inch




Year: 1974
Source: USGS
Scale: 1" = 500'
Comment:

Address: 4071 US-17, Richmond Hill, GA
Approx Center: -81.32828741,31.92821766

Order No: 22040100758






Year: 1966
Source: USAF
Scale: 1" = 500'
Comment:

Address: 4071 US-17, Richmond Hill, GA
Approx Center: -81.32828741,31.92821766

Order No: 22040100758





Year: 1956
Source: AMS
Scale: 1" = 500'
Comment: Best Copy Available


Address: 4071 US-17, Richmond Hill, GA
Approx Center: -81.32828741,31.92821766

Order No: 22040100758



one inch

N



Year: 1949
Source: ASCS
Scale: 1" = 500'
Comment:

Address: 4071 US-17, Richmond Hill, GA
Approx Center: -81.32828741,31.92821766

Order No: 22040100758



Consultant Resumes

Education

BS, Electrical and Electronics Engineering. California State University – Sacramento, 1986.

Project Experience

Due Diligence Environmental Site Assessments

Working with developers, investors, and lending institutions, Mr. Reynolds assists in completing environmental site assessments for property transactions as part of the due diligence process required by the Comprehensive Environmental Response, Compensation, and Liability Act of 1980. Property types assessed include but are not limited to commercial, industrial, multi-family residential, self-storage facilities, gas stations/automotive service, dry cleaners, and hotels. Mr. Reynolds has varied experience interacting with customers, government officials, and contractors. Mr. Reynolds has over 26 years of experience within the environmental field.

Small Business Administration

Mr. Reynolds has served as the Chief Environmental Engineer for the US Small Business Administration for over nine years, establishing environmental and energy review guidelines for the SBA 504 environmental program. He has served as Environmental Professional on many EnviroScreen RSRAs, ETS, and ESA reports of residential, commercial, industrial, and gas station properties throughout the country.

Compliance

Mr. Reynolds has coordinated with federal, state, and local regulatory agencies on water, wastewater, storm water, and landfill permitting issues. He has completed National Pollutant Discharge Elimination System (NPDES) permit applications for a wastewater treatment plant and the land-based wastewater discharge system. He developed, negotiated, and managed Remedial Investigation, Soil Vapor Extraction, Record of Decision, Proposed Plan, and Base Closure Plan project within the United States Air Force. He has conducted site inspections for environmental compliance, as well as ensured compliance with federal, state, and local regulations for hazardous waste disposal, hazardous material storage, air quality, water quality, and medical waste disposal.

Industry Tenure

ENV: 1986

Related Experience

Environmental Risk Consulting
Environmental Risk Management
Environmental Compliance
Project Planning and Management
Site Inspections
Environmental Compliance
Report Writing
Interpreting/Analyzing Data

Industry Experience

Commercial
Residential
Industrial
Gas Stations
Automotive
Dry Cleaners

Special Skills & Training

Small Business Administration
Environmental Regulations
Performing Environmental Webinars
Conference Presentations
Software Programs

Regional Location

Sacramento, California

Education

M.S., Civil Engineering, California State University Sacramento,
Sacramento, CA, 1995
B.S., Environmental Resources Engineering, California State University
Humboldt, Arcata, CA, 1989

Project Experience

Due Diligence Environmental Site Assessments - Working with investors, and lending institutions, Mr. Fagerness has completed thousands of Phase I ESAs for property transactions as part of the due diligence process across the nation. This work was performed as part of the Comprehensive Environmental Response, Compensation, and Liability Act of 1980. Property types assessed include commercial, industrial, multi-family residential, self-storage facilities, gas stations, automotive service, dry cleaners, day cares and hotels.

Construction Manager, Groundwater Extraction Wells, Conveyance Pipeline, and Remediation Treatment Systems, Aerojet-General Western Groundwater Operable Unit, Rancho Cordova, CA

2010-2014. - The Mr. Fagerness assisted Aerojet-General with construction management services needed for the installation of large-scale groundwater extraction wells, conveyance pipelines, and groundwater treatment facilities. Challenging project requiring installation of remediation system within built-out residential neighborhoods. This work required assistance and cooperation from local, state, and federal agencies. This work also required special use permitting for the installation of a groundwater treatment facility at a site which was zoned residential. Mr. Fagerness was responsible for all permitting, public participation, and field documentation associated with this project. The project was successfully implemented within portions of Rancho Cordova, Gold River, and Eastern Sacramento County.

Multiple LUST Case Closures City of Vallejo Public Works

Department, Vallejo CA 2003-2006- While with his previous firm, Mr. Fagerness was the project manager responsible for the investigation and closure of LUST Case files associated with multiple City of Vallejo properties under the management of the Public Works Department including:

- Vallejo Police Department Main Yard
- Vallejo Fire Satation 25
- Vallejo Fire Stateion 23

Industry Tenure

ENV: 1989
Construction Management: 2010

Related Experience

Phase I Environmental Site Assessments (ESAs)
Phase II LSIs
Limited ESAs
Site Remediations

Industry Experience

Soil, groundwater, soil vapor sample collection and data interpretation.
Government Liaison
Environmental Compliance
Human Health Risk Evaluation
Permitting (construction)
NPDES and Discharge Permits
SPCC Plans
Hazardous Waste Tank Assessments

Active Licences

California Civil Engineer (LIC #C058220)

Special Skills & Training

Qualified SWPPP Developer (QSD) and Practitioner (QSP) - (CA Cert #01194)
40-Hr HAZWOPER H&S Training

Regional Location

Sacramento, California

LUST Case Closure, Vallejo Sanitation and Flood Control District, Vallejo, CA - Mr. Fagerness was the project manager responsible for the investigation and closure of leaking underground storage tank (LUST) case file of the Vallejo Sanitation and Flood Control District (VSFCD). Mr. Fagerness successfully conducted additional subsurface investigations allowing a site conceptual model that sufficiently demonstrated there was minimal to no risk leaving residual contamination in place. Based on the model, Mr. Fagerness successfully negotiated LUST case closure with Solano County Local Oversight Program and the Regional Water Quality Control Board (Region 2). The closure saved the VSFCD tens of thousands of dollars with minimal disruption to its active wastewater treatment facility.

Investigation, Remediation, and Closure of Lead and Dioxin/Furan Contaminated Soil, Aerojet-General Site, Rancho Cordova, CA - Mr. Fagerness managed the site characterization, remediation, and confirmation sampling project associated with Aerojet-General Superfund Site in Rancho Cordova California. This work was required by the US EPA with additional oversight by the Regional Water Quality Control Board (Region 5) and Department of Toxic Substances Control (collectively, the Agencies). The work was necessary to allow this portion of the Aerojet Superfund (NPL) Site to be carved out of the contaminated land and cleaned to a level sufficient for future residential development. The remediation involved the removal of contaminated surface soils with disposal to designated TSD facility in southern California. Confirmation Sampling utilized an innovative Incremental Sample Methodology (IMS) which allowed for fewer analytical tests to be needed over the relatively large area remediated. Mr. Fagerness prepared the closure documentation required by the Agencies and was successful at helping Aerojet to carve out this site from the other Superfund properties.

Local Oversight Program, Project Engineer, Solano County, CA - Mr. Fagerness was the Project Engineer overseeing the Solano County Leaking Underground Storage Tank (LUST) Program. This work included the review of consultant's calculations and proposed work plan for the installation and operation of soil and groundwater remediation systems used to remove petroleum and other contaminants from the subsurface environment. Used engineering experience and calculations to verify the accuracy and thoroughness of consultant's groundwater monitoring reports. I provided approval or recommendations for revision based on my engineering review. Worked directly with Department Management, County Supervisors, State Regulatory program officials, and general public (RPs) to ensure prompt response and accuracy within the LOP.

Local Oversight Program, Project Engineer, Environmental Site Assessment and Remediation, Abandoned Agricultural Sites, Central and San Joaquin Valleys, CA - Mr. Fagerness was responsible for the project management, site investigation and remediation of fourteen (14) separate abandoned farm sites located in the Central and San Joaquin Valleys. This work was completed for the Rural Economic and Community Development Division through the US Department of Agriculture (USDA) and the US Army Corp of Engineers (Sacramento Division). This work included the removal of underground and aboveground storage tanks (USTs/ASTs). The work additionally involved regulatory permitting for UST/AAT removals. Involved coordinating subcontractors, analytical laboratories and site contact to ensure project goals and objectives were met successfully and within budget. Responsible for coordinating staff to write the results of the field investigations including (data review and qualification, interpretation and summation of the analytical data, field documentation, and project narrative.

NPDES Program, Water Resources Control Engineer, Discharge projects in the San Joaquin Valley, CA - Mr. Fagerness was responsible for managing National Pollutant Discharge Elimination System (NPDES) sites in San Joaquin County, California. Used engineering skills and experience to assist with review of appropriateness of NPDES treatment systems. Verified calculations submitted by engineering firms on behalf of NPDES dischargers. Performed annual compliance inspections of NPDES facilities. Performed joint inspections with local and EPA officials specific to Industrial Discharge Users of municipal sewer systems. Responsible for review and interpretation of dischargers including the cities of Stockton, Lodi, Lathrop as wells as the Manteca Landfill, and CalAmco ammonia discharges.

Education

BS, Environmental Policy Analysis and Planning, University of California, Davis 2018

Project Experience

Due Diligence Environmental Site Assessments

- Working with developers, investors, and lending institutions, Ms. Manning assists in completing environmental site assessments for property transactions as part of the due diligence process required by the Comprehensive Environmental Response, Compensation, and Liability Act of 1980. Property types assessed include commercial, industrial, multi-family residential, self-storage facilities, gas stations/automotive service, dry cleaners and hotels.

Field Technician - Ms. Manning has served as the Project Manager on multiple ES and ESA reports of multi-tenant residential, commercial and industrial properties throughout the country.

Industry Tenure

ENV: 2018

Related Experience

Phase I Environmental Site Assessments (ESAs), Geographic Information System (GIS), Laboratory Analysis

Industry Experience

Office
Industrial
Hospitality
Retail
Residential
Assisted Living
Dry Cleaners
Educational Facilities
Gas Station Facilities
Government Facilities

Regional Location

Sacramento, California